APEX
ENVIROTECH, INC.

11244 Pyrites Way • Gold River, CA 95670
Phone 916 851 0174 • Fax 916 851 0177 • Toll Free 1 800 242 5249

February 2, 2006

Mr. Cliff Ives
Sonoma County Department of Health Services
Environmental Health Division
475 Aviation Blvd , Suite 220
Santa Rosa, California 95403

Subject: **Fourth Quarter 2005 Groundwater Monitoring and Remediation Status Report**
Rotten Robbie
7200 Healdsburg Avenue, Sebastopol, California
SCDHS Site #00001569 and NCRWQCB Site #1TS0244
Apex Project No. ERA02.005

Dear Mr. Ives:

Apex Envirotech, Inc. (Apex) has been authorized by Rotten Robbie (Robbie) (former Dave's Pit Stop (Pit Stop)) to provide this report documenting groundwater monitoring and site remediation. This report covers site activities for the fourth quarter groundwater sampling event conducted on December 19, 2005. All monitoring wells are sampled first quarter and only wells MW-1, MW-2, MW-4, and MW-9 are sampled second through fourth quarter. Remediation system compliance sampling for this reporting period was conducted on October 18, November 2, and December 6, 2005. Groundwater monitoring and site remediation results are provided in the attached figures and tables. Apex standard operating procedures, field data, and analytical results are provided as attachments.

This report is based in part, on information obtained by Apex from Robbie and Pit Stop, and is subject to modification as newly acquired information may warrant.

BACKGROUND

The site is currently an operating gasoline station with a car wash and food mart that retails unleaded gasoline, diesel fuel, and red dyed (off-highway) diesel fuel.

1988 - Four gasoline underground storage tanks (USTs) and associated piping were removed from the site. The former USTs were replaced by five double-walled steel tanks (T-1 through T-5. In November 1988, Delta Environmental Consultants, Inc. (Delta) of Rancho Cordova, California, installed groundwater monitoring wells MW-1 through MW-4 on-site

1989 - Delta installed additional groundwater wells MW-5 and MW-6 off-site and five vapor extraction wells VEW-1 through VEW-5 on site during the second quarterly monitoring event. In November 1989 the station was rebuilt. Product lines from the tanks installed in 1988 were replaced with new product lines. During the rebuild, vapor extraction well VEW-5 was properly abandoned to make space for the new dispenser islands.

March 29, 1990 - Aegis Environmental, Inc. (Aegis) of Roseville, California, installed an additional off-site groundwater monitoring well (MW-7).

February 1991 - Aegis began vapor extraction using a catalytic oxidizer for off-gas treatment. The unit operated sporadically until October 1991.

October 1992 - Aegis installed a vapor extraction system. This system began continuous operation in November 1992. The operation of this unit was discontinued in October 1993, in anticipation of a system with higher flow capacity.

August 1994 - Apex was retained as the consultant for the site. Apex submitted a report, *Corrective Action Plan (CAP)*, dated October 14, 1994. Apex began quarterly monitoring at the site in August 1994.

May 1995 - Pit Stop personnel, trained in the handling and management of petroleum products, began weekly floating liquid hydrocarbons (FLH) removal from well MW-4.

February 1996 - Apex submitted a workplan addendum proposing the advancement of two on-site Hydropunch® borings and modifications of one monitoring and one vapor extraction well. The modifications were proposed to facilitate soil and groundwater remediation.

September 30, 1996 - Apex supervised the drilling of two Hydropunch® borings and the enlargement of monitoring well MW-4 at the site. The results of the work were documented by Apex in the report, *Hydropunch Investigation, Well Modification, and Fourth Quarter 1996 Quarterly Groundwater Monitoring Report,* dated November 26, 1996.

April 1, 1997 - A PetroTrap® passive skimmer was installed in monitoring well MW-4. The skimmer was drained and monitored on a weekly basis by Pit Stop personnel. During the second quarter 1998 groundwater sampling event, free product was no longer observed in monitoring well MW-4. As a result, the skimmer was removed to assess FLH thickness. Free product was absent until November of 1998, at which time a free product thickness of 2.8 inches was observed. The skimmer was reinstalled in well MW-4 in January 1999 to recover any remaining FLH.

May 5, 1999 - Soil vapor extraction pilot testing was performed at the subject property to assess the post remedial status following the 1993 soil vapor extraction (SVE) operation.

May 12, 1999 - Apex submitted a report, *Final Remediation Plan and Second Quarter 1999 Groundwater Monitoring Plan (FRP),* which outlined the corrective action for the site. Sonoma County Environmental Health (County) approved the FRP on June 21, 1999.

August 9, 1999 - Apex submitted a report, *Workplan for Well Modification/ Installation and Response to County Letter,* detailing the installation of five air sparge points and the conversion of two existing monitoring wells to SVE wells. The County conditionally approved the workplan in a letter dated December 22, 1999.

January 27, 2000 - Apex submitted a report, *Workplan Addendum for Well Modification/Installation and Response to County Letter,* detailing the installation of two new monitoring wells for the site. The County approved the Workplan Addendum in a letter dated March 27, 2000.

May 15 -19, 2000 - Apex supervised the installation of two groundwater monitoring wells (MW-8 and MW-9), modified two existing wells (MW-1 and MW-2) from two-inch to four-inch diameter wells, and installed four air sparge points. Results from the well installation and well modification are documented in the report, *Results Report for Well Installation/Modification, Second Quarter 2000 Groundwater Monitoring, and Addendum to the Final Remediation Plan Report,* dated August 9, 2000.

October 2, 2002 - The remediation system was installed and start-up occurred.

September 30, 2003 - Apex submitted a workplan, and on October 3, 2003, submitted a workplan addendum proposing the expansion of the remediation system and to remove contaminated soil from a dispenser pan and product line upgrade. On October 20, 2003, the County approved the workplan addendum in a letter.

November 11, 2003 - Apex submitted a workplan, *Monitoring Well MW-5 Destruction Recommendation and Workplan,* proposing the abandonment of well MW-5 due to future site development plans.

November 14, 2003 - Apex personnel supervised the upgrade of the dispenser pans and product lines at the site. Soil samples were collected from beneath the product lines at approximately 3 feet below ground surface (bgs).

December 12, 2003 - Apex supervised the abandonment of well MW-5 by Woodward Drilling.

December 19, 2003 - Apex supervised the installation of three air sparge wells (AS-6, AS-7, and AS-8).

January 2004 - Apex personnel connected the new air sparge wells to the sparge system with horizontal supply lines. Also, MW-4 was integrated into the SVE system as a vapor extraction point.

GENERAL SITE INFORMATION

Site name:	Rotten Robbie
Site address:	7200 Healdsburg Avenue, Sebastopol, California
Responsible party:	Mr. Dave Zedrick
Current site use:	Active gasoline station
Current phase of project:	Groundwater monitoring and remediation
Tanks at site:	Two 12,000 gallon gasoline, one 10,000 gallon gasoline, one 2,000 gallon red dyed diesel, and one 12,000 gallon diesel UST
Number of wells:	6 monitoring wells (5 shallow, 1 deep); 4 vapor extraction wells; 2 monitoring/vapor extraction wells; 11 air sparge wells

GROUNDWATER MONITORING SUMMARY

Gauging and sampling date:	December 19, 2005
Wells gauged and sampled:	MW-2, MW-4, and MW-9
Wells gauged only:	MW-1, MW-3, MW-6, MW-7 and MW-8
Groundwater flow direction:	East
Groundwater gradient:	0.013 ft/ft
Floating liquid hydrocarbons:	None
Laboratory:	Kiff Analytical, LLC, Davis, California

Analysis Performed:

Analysis	Abbreviation	Designation	USEPA Method No.
Total Petroleum Hydrocarbons as Gasoline	TPHg	Fuel-Range Hydrocarbons	8260B
Total Petroleum Hydrocarbons as Diesel	TPHd		8015 Modified
Benzene	BTEX	Aromatic Volatile Organics	8260B
Toluene			
Ethylbenzene			
Xylenes (Total)			
Di-isopropyl Ether	DIPE	Five Fuel Oxygenates	
Ethyl Tertiary Butyl Ether	ETBE		
Methyl Tertiary Butyl Ether	MTBE		
Tertiary Amyl Methyl Ether	TAME		
Tertiary Butyl Alcohol	TBA		

Modifications from Standard Monitoring Program:

MW-1 was dry and could not be sampled.

REMEDIATION SYSTEM SUMMARY

Thermal Oxidizer Soil Vapor Extraction System and Air Sparging System

The SVE system consists of a 150 standard cubic feet per minute (scfm) King Buck brand thermal oxidizer with; a 7.5 horsepower (hp) positive displacement blower as a vacuum source, a liquid/vapor separator, and conveyance piping. Supplemental fuel for the treatment system is natural gas.

The air sparging system is a Becker brand "KDT" series oil-less rotary vane compressor, 12 hp electric motor, eight sparge points with micro-porous bubblers, and conveyance piping.

System startup date:	October 2, 2002
Active extraction wells:	MW-1 and MW-4
Inactive extraction wells/reason:	VEW-1, VEW-2, VEW-3, VEW-4, MW-2 Due to low VOC concentrations

Modifications made during reporting period/reasons or modifications:

None

Status of system operation during reporting period/reasons for downtime:

The SVE system did not operate continuously during this reporting period. Apex personnel noted the system was shutdown on October 6, December 6 and December 20, 2005. The October 6, 2005, visit revealed a power interruption alarm which caused the shut down. The following shut down on December 6, 2005 showed a high level alarm in the air water separator and December 20 was a restart from the previous day when Apex personnel had shut the system down for the quarterly groundwater monitoring event. According to hour meter readings the system operated for approximately 62 days during this reporting period. Field data sheets for site visits performed during this quarter are included in Appendix B.

The air sparge system operated throughout this quarter. The sparge system operates 12 hours on and 12 hours off daily so nearby residences are not disturbed in the evening.

Analysis Performed:

Analysis	Abbreviation	Designation	USEPA Method No.
Total Petroleum Hydrocarbons as Gasoline	TPHg	Gas-Range Hydrocarbons	8260B
Benzene	BTEX	Aromatic Volatile Organics	
Toluene			
Ethylbenzene			
Xylenes (Total)			
Methyl Tertiary Butyl Ether	MTBE	Fuel Oxygenate	

Remediation system vapor samples were collected monthly and analyzed for the constituents listed above. The October, November and December effluent samples were reported as non-detect for the analyzed constituents. Laboratory analytical reports are included in Appendix C.

System performance data:	This Quarter	Cumulative
Pounds of TPHg removed:	1,607	30,777 (approx. 4,884 gallons)
Pounds of benzene removed:	3	276
Pounds of MTBE removed:	0.10	14.6

CONCLUSIONS

Groundwater analytical results indicate the plume continues to be centered at well MW-4. Deep well MW-9 contained concentrations of all analyzed constituents above laboratory detection limits, except TPHd and TAME. TPHg and MTBE were detected at well MW-2, all other analyzed constituents were below laboratory detection limits.

Groundwater isoconcentration maps depict the hydrocarbon plume in the shallow aquifer.

Groundwater elevations decreased 1.98 feet this quarter compared with last quarter.

RECOMMENDATIONS

Apex recommends continued quarterly groundwater monitoring and active site remediation. The next sampling event is scheduled for March 2006.

ATTACHMENTS:

Figure 1: Site Vicinity Map
Figure 2: Site Plan Map
Figure 3: Groundwater Contour Map: December 19, 2005
Figure 4: TPHg in Groundwater Isoconcentration Map: December 19, 2005
Figure 5: Benzene in Groundwater Isoconcentration Map: December 19, 2005
Figure 6: MTBE in Groundwater Isoconcentration Map: December 19, 2005

Table 1: Well Construction Details
Table 2: Groundwater Elevation Data
Table 3: Groundwater Analytical Data
Table 4: Historical Groundwater Elevation Data
Table 5: Historical Groundwater Analytical Data
Table 6: Soil Vapor Extraction Rate Calculations
Table 7: Thermal Oxidizer Destruction Efficiency and Emission Rate Calculations

Appendix A: Apex Standard Operating Procedures
Appendix B: Field Data Sheets
Appendix C: Laboratory Analytical Reports and Chain-of-Custody Forms

REPORT DISTRIBUTION

Apex submitted this report, in its final form, to the following:

Regulatory Oversight:	Mr. Cliff Ives Sonoma County Department of Health Services Environmental Health Division 475 Aviation Boulevard, Suite 220 Santa Rosa, California 95403 (707) 565-6565
	Mr. Luis Rivera North Coast Regional Water Quality Control Board 5550 Skylane Blvd., Suite A Santa Rosa, California 95403 (707) 576-2220
	Mr. Robert Cave Bay Area Air Quality Management District 939 Ellis Street San Francisco, California 94109 (415) 771-6000
Responsible Party:	Mr. Dave Zedrick
Property Owner:	Mr. Tom Robinson
	Mr. Ron Michelson

REMARKS/SIGNATURES

The information contained in this report reflects our professional opinions and was developed in accordance with currently available information, and accepted hydrogeologic and engineering practices.

The work described in the above report was performed under the direct supervision of a professional geologist, registered with the State of California, whose signature appears below.

We appreciate the opportunity to provide Robbie with geologic, engineering, and environmental consulting services, and trust this report meets your needs. If you have any questions or comments, please call us at (916) 851-0174.

Sincerely,

APEX ENVIROTECH, INC.

Richard Johnson
Remediation Department Manager

Michael S. Sgourakis, P.G.
Senior Geologist
CPG No. 7194

FIGURES

0 0.25 0.50

Approximate Scale
1 inch = 0.25 miles

N

APEX ENVIROTECH, INC

DRAWN BY: D. Alston	**SITE VICINITY MAP**	FIGURE
DATE: 01/24/01		1
REVISIONS		
	Pit Stop 7200 Healdsburg Avenue Sebastopol, California	PROJECT NUMBER:
		ERA02.005

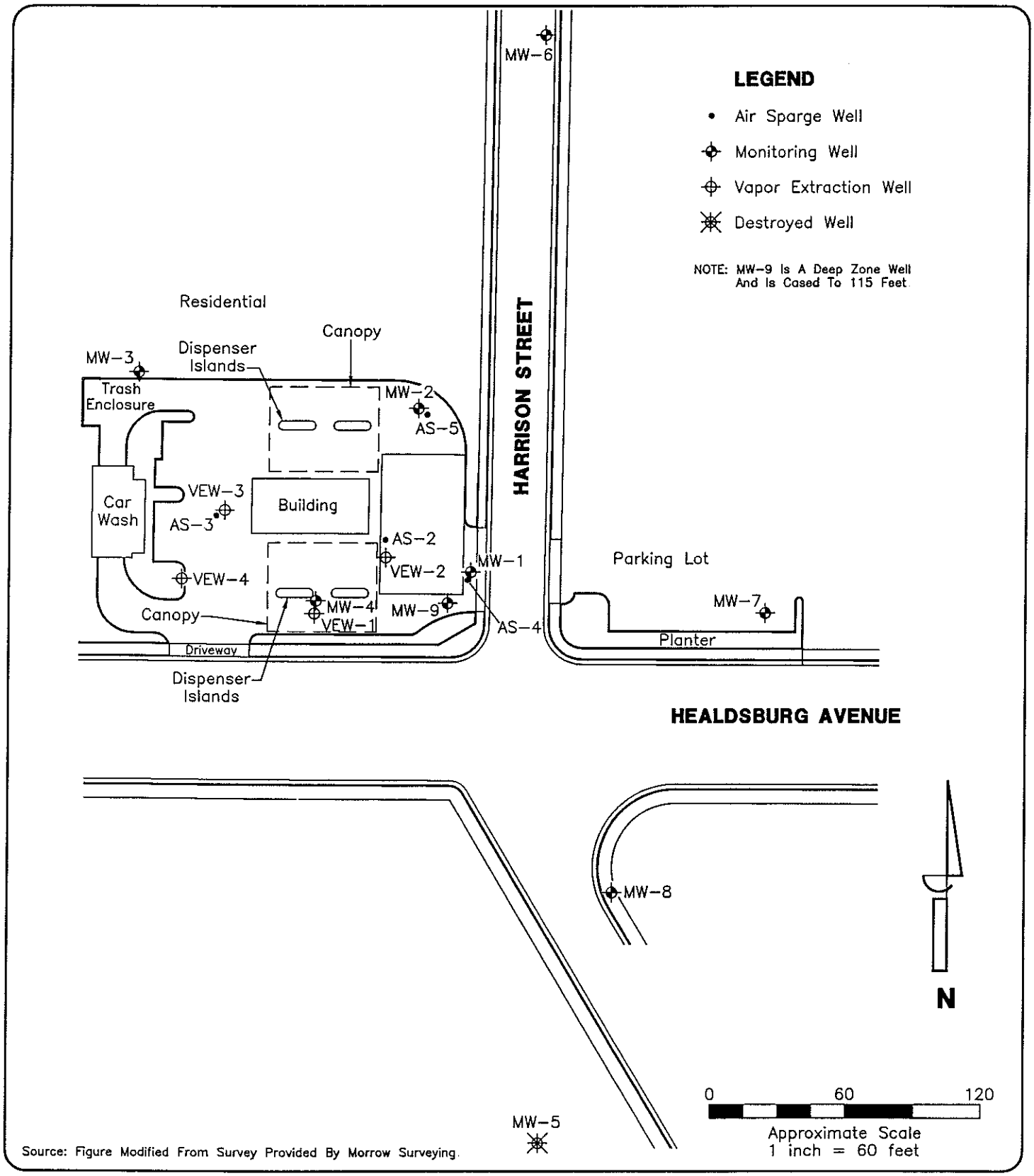

APEX ENVIROTECH, INC	DRAWN BY: D. Alston DATE: 4/7/04 REVISIONS	**SITE PLAN MAP**	FIGURE **2**
		Dave's Pit Stop 7200 Healdsburg Avenue Sebastopol, California	PROJECT NUMBER: ERA02.005

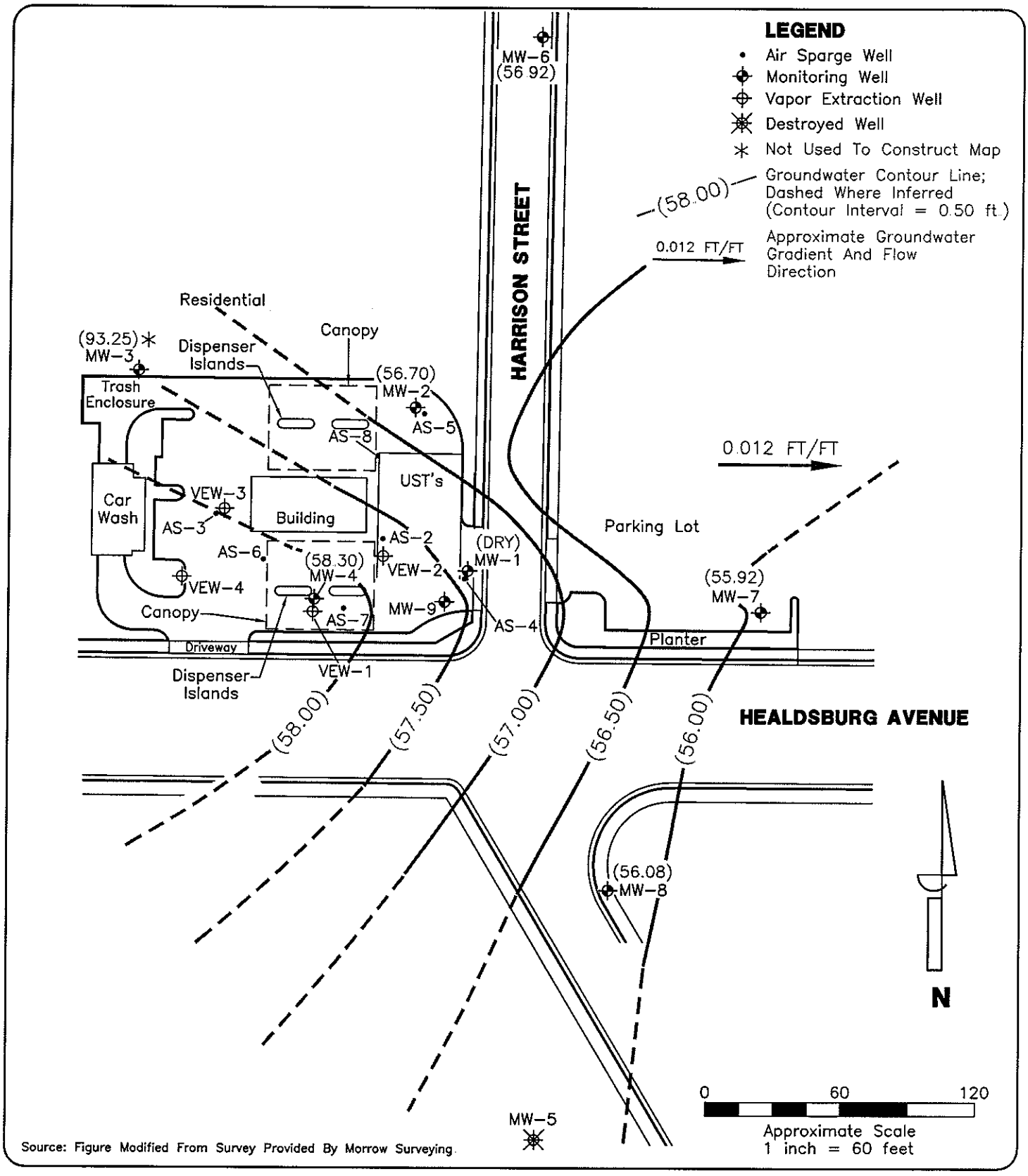

Source: Figure Modified From Survey Provided By Morrow Surveying.

APEX ENVIROTECH, INC	DRAWN BY: J. Curry DATE: 1/27/06 REVISIONS	**GROUNDWATER CONTOUR MAP: DECEMBER 19, 2005** Rotten Robbie 7200 Healdsburg Avenue Sebastopol, California	FIGURE **3** PROJECT NUMBER: ERA02.005

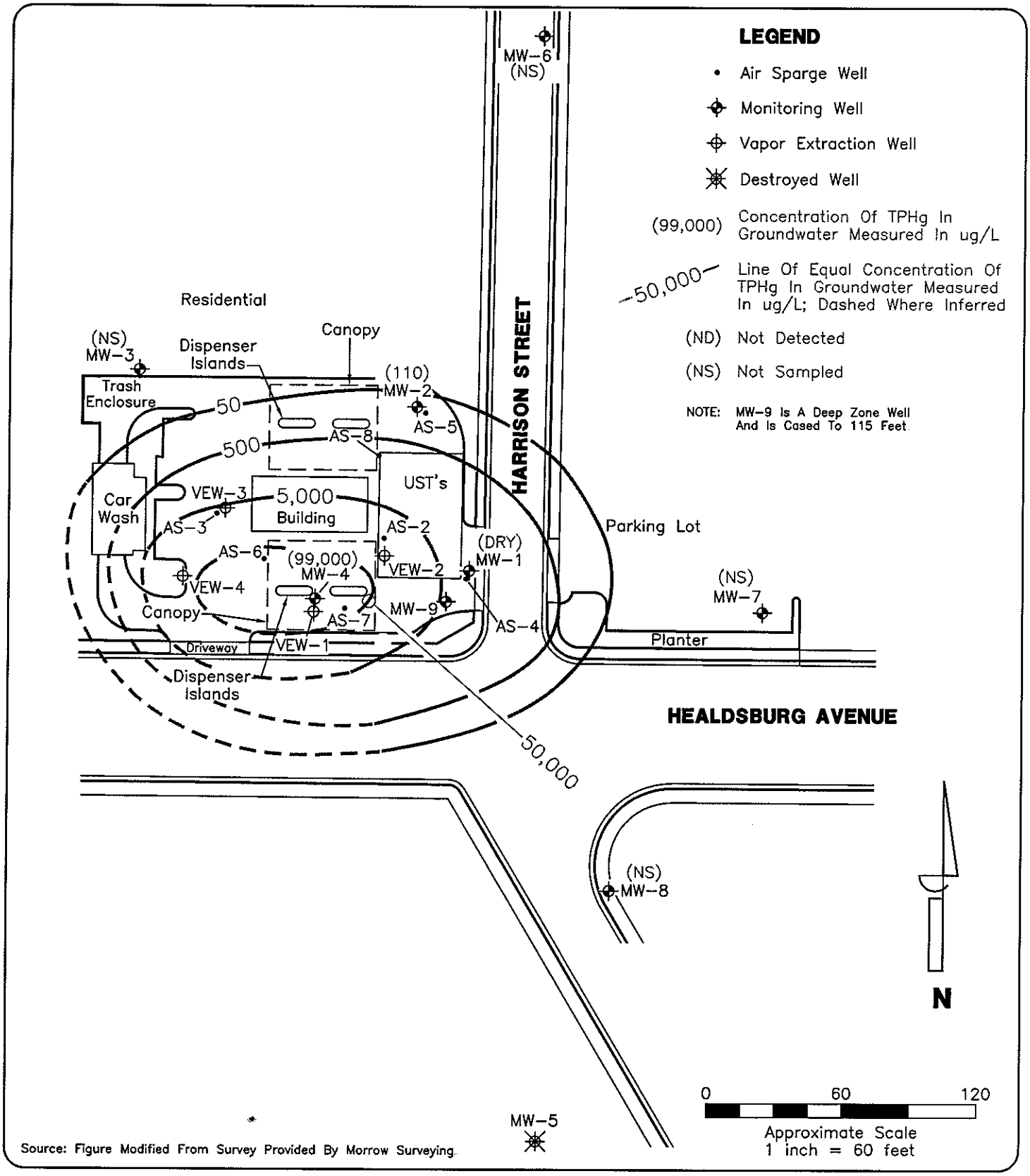

Source: Figure Modified From Survey Provided By Morrow Surveying.

APEX ENVIROTECH, INC.	DRAWN BY: J. Curry DATE: 1/27/06 REVISIONS	**TPHg IN GROUNDWATER ISOCONCENTRATION MAP: DECEMBER 19, 2005** Rotten Robbie 7200 Healdsburg Avenue Sebastopol, California	FIGURE **4** PROJECT NUMBER: ERA02.005

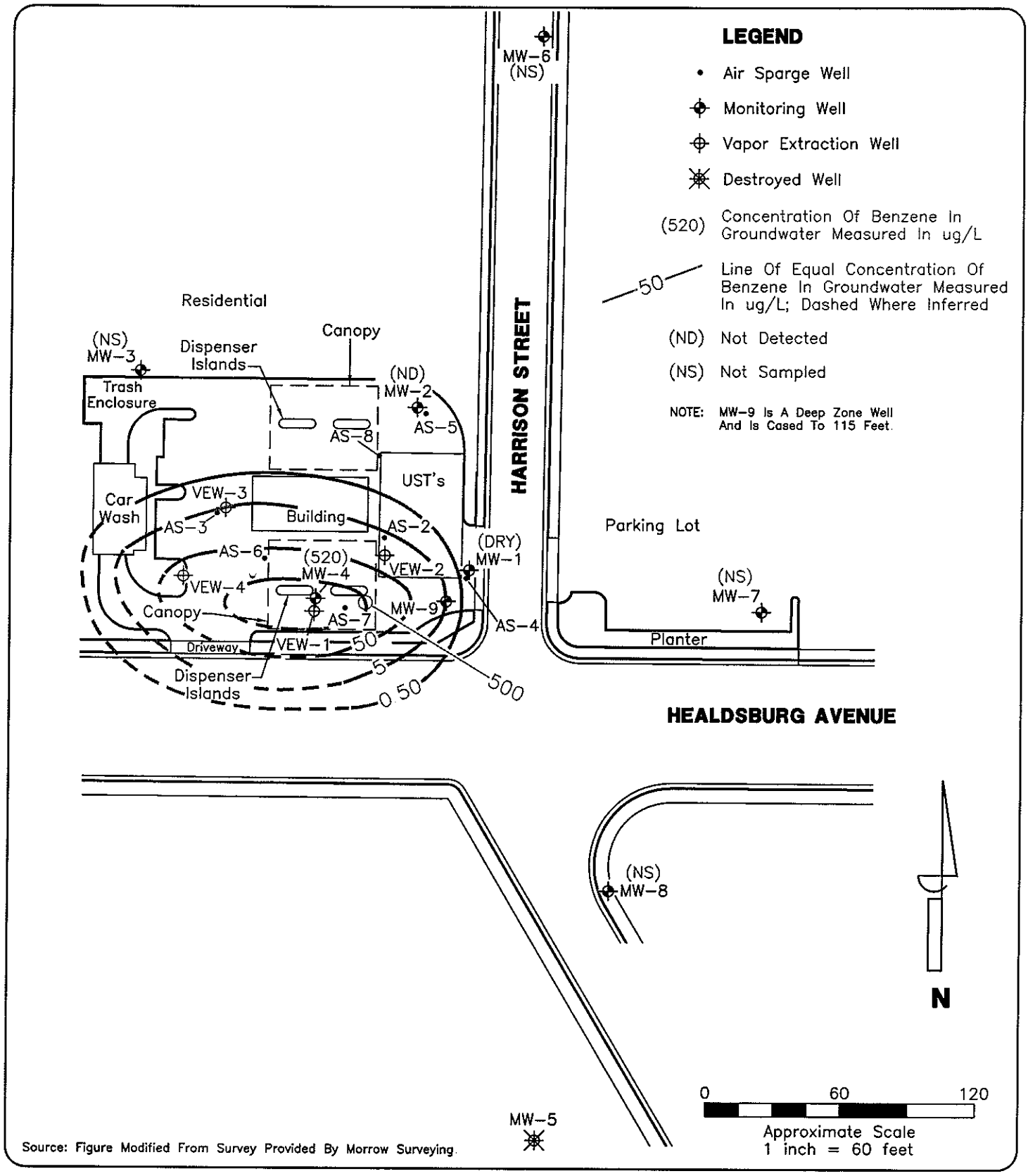

Source: Figure Modified From Survey Provided By Morrow Surveying.

APEX ENVIROTECH, INC.	DRAWN BY: J. Curry DATE: 1/27/06 REVISIONS	**BENZENE IN GROUNDWATER ISOCONCENTRATION MAP: DECEMBER 19, 2005**	FIGURE **5**
		Rotten Robbie 7200 Healdsburg Avenue Sebastopol, California	PROJECT NUMBER: ERA02.005

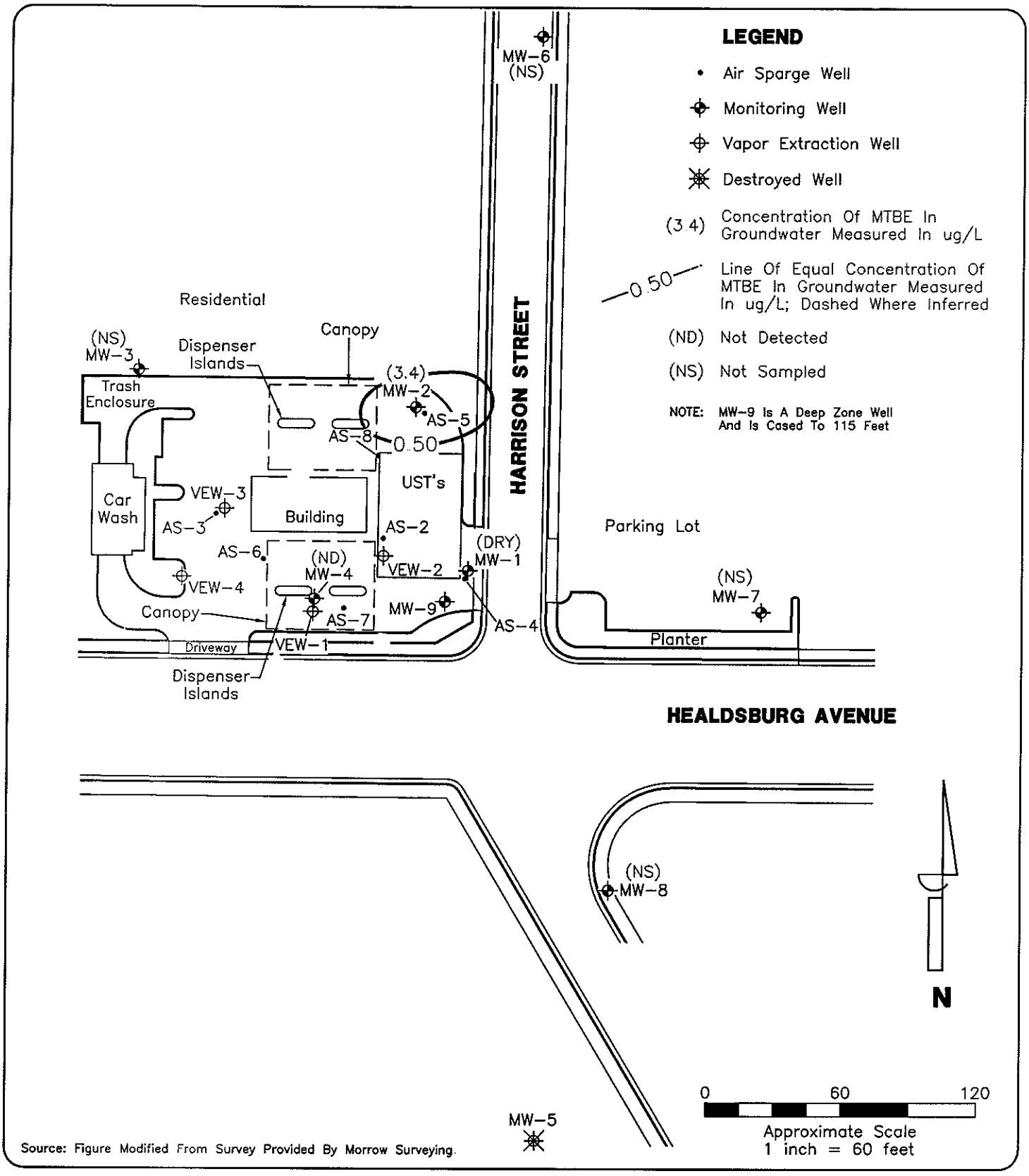

Source: Figure Modified From Survey Provided By Morrow Surveying.

APEX ENVIROTECH, INC.	DRAWN BY: J. Curry DATE: 1/27/06 REVISIONS	**MTBE IN GROUNDWATER ISOCONCENTRATION MAP: DECEMBER 19, 2005** Rotten Robbie 7200 Healdsburg Avenue Sebastopol, California	FIGURE **6** PROJECT NUMBER: ERA02.005

TABLES

TABLE 1
WELL CONSTRUCTION DETAILS
Rotten Robbie
7200 Healdsburg Avenue
Sebastopol, California

Well Number	Well Installation Date	*Elevation TOC (feet)	Casing Material	Total Depth (feet)	Well Depth (feet)	Casing Diameter (inches)	Screened Interval (feet)	Filter Pack Interval (feet)
Shallow Wells								
MW-1	upgraded May-00	100.83	PVC	46	45	4	15 - 45	13 - 46
MW-2	upgraded May-00	102.35	PVC	50	50	4	15 - 50	13 - 50
MW-3	Nov-88	103.21	PVC	---	---	2	---	---
MW-4	9/30/96 enlarged	101.76	PVC	---	---	4	---	---
MW-5	2/18/04	Destroyed						
MW-6	2nd qtr 1998	117.18	PVC	---	---	2	---	---
MW-7	3/29/1990	99.71	PVC	---	---	2	---	---
MW-8	5/17/2000	97.62	PVC	45	45	2	25 - 45	23 - 45
Deep Well								
MW-9	5/15/2000	100.55	PVC	115	115	2	82 - 115	80 - 115
Vapor Extraction Wells								
VEW-1	2nd qtr 1998	---	PVC	---	---	4	---	---
VEW-2	2nd qtr 1998	---	PVC	---	---	4	---	---
VEW-3	2nd qtr 1998	---	PVC	---	---	4	---	---
VEW-4	2nd qtr 1998	---	PVC	---	---	4	---	---
Air Sparge Wells								
AS-2	5/16/2000	---	PVC	40	39	1	N/A	35 - 40
AS-2	5/16/2000	---	PVC	50	49	1	N/A	45 - 50
AS-3	5/16/2000	---	PVC	40	39	1	N/A	35 - 40
AS-3	5/16/2000	---	PVC	50	49	1	N/A	45 - 50
AS-4	5/16/2000	---	PVC	40	39	1	N/A	35 - 40
AS-4	5/16/2000	---	PVC	50	49	1	N/A	45 - 50
AS-5	5/16/2000	---	PVC	40	39	1	N/A	35 - 40
AS-5	5/16/2000	---	PVC	50	49	1	N/A	45 - 50
AS-6	12/19/2003	---	PVC	51				47.5 - 51
AS-7	12/19/2003	---	PVC	51				47.5 - 51
AS-8	12/19/2003	---	PVC	51				47.5 - 50

Notes:
* = surveyed by Morrow Surveying to mean sea level 10/01
--- = Information not found
TOC = Top of Casing
PVC = Polyvinyl Chloride

TABLE 2
GROUNDWATER ELEVATION DATA
Rotten Robbie
7200 Healdburg Avenue, Sebastopol, California
(All measurments in feet)

Monitoring Well	Date	Reference Elevation (top of casing)	Depth to Groundwater (feet)	Groundwater Elevation (feet)	Groundwater Flow Direction
Shallow Wells					
MW-1	12/19/05	100.83	Dry	Dry	E
MW-2	12/19/05	102.35	45.65	56.70	E
MW-3	12/19/05	103.21	9.96	93.25	E
MW-4	12/19/05	101.76	43.46	58.30	E
MW-5	2/18/04	destroyed			
MW-6	12/19/05	117.18	60.26	56.92	E
MW-7	12/19/05	99.71	43.79	55.92	E
MW-8	12/19/05	97.62	41.54	56.08	E
Deep Well					
MW-9	12/19/05	100.55	43.88	56.67	E

NOTES:

-Surveyed by Morrow Surveying to mean sea level 10/01

TABLE 3
GROUNDWATER ANALYTICAL DATA
Rotten Robbie
7200 Healdburg Avenue, Sebastopol, California

Monitoring Well	Date Collected	TPH as Gasoline (ug/L)	TPH as Diesel (ug/L)	Aromatic Volatile Organics				MTBE (8260) (ug/L)	TAME (8260) (ug/L)	TBA (8260) (ug/L)
				Benzene (ug/L)	Toluene (ug/L)	Ethyl-benzene (ug/L)	Total Xylenes (ug/L)			
Shallow Wells										
MW-1	12/19/05	Insufficient Water								
MW-2	12/19/05	**110**	<50	<0.50	<0.50	<0.50	<1.0	**3.4**	<0.50	<5.0
MW-3	12/19/05	---	---	---	---	---	---	---	---	---
MW-4	12/19/05	**99,000**	<200,000	**520**	**6,100**	**940**	**15,000**	<20	<20	**1,700**
MW-5	2/18/04	DESTROYED								
MW-6	12/19/05	---	---	---	---	---	---	---	---	---
MW-7	12/19/05	---	---	---	---	---	---	---	---	---
MW-8	12/19/05	---	---	---	---	---	---	---	---	---
Deep Well										
MW-9	12/19/05	**7,300**	<400	**2,500**	**3.6**	**4.1**	**0.99**	**370**	<0.50	**1,700**

NOTES:

TPH - Total Petroleum Hydrocarbons
MTBE - Methyl Tertiary Butyl Ether
TBA - Tertiary Butyl Alcohol
TAME - Tertiary Amyl Methyl Ether

ug/L - micrograms per Liter
< -below laboratory detection limits
--- -Not Sampled

TABLE 4
HISTORICAL GROUNDWATER ELEVATION DATA
Rotten Robbie
7200 Healdsburg Avenue
Sebastopol, California
(All measurements are in feet)

Monitoring Well	Date	Reference Elevation (top of casing)	Depth to Groundwater (Feet)	Depth to FLH (Feet)	Groundwater Elevation (Feet)	FLH Thickness (Feet)	Groundwater Flow Direction
Shallow Wells							
MW-1	8/9/94	98.04	37.86		60.18		
	11/22/94		39.10		58.94		
	2/22/95		37.57		60.47		
	5/18/95		34.91		63.13		
	8/9/95		34.62		63.42		
	11/9/95		36.27		61.77		
	3/7/96		35.57		62.47		
	5/16/96		33.20		64.84		
	8/30/96		34.69		63.35		
	11/19/96		35.83		62.21		
	2/21/97		34.71		63.33		
	5/27/97		34.00		64.04		
	8/7/97		35.18		62.86		
	11/21/97		36.78		61.26		
	2/24/98		34.70		63.34		
	5/26/98		32.11		65.93		
	8/26/98		32.19		65.85		
	11/8/98		33.25		64.79		
	2/11/99		33.10		64.94		
	5/5/99		30.68		67.36		
	5/31/00		32.49		65.55		
	10/20/00		34.89		63.15		SE
	1/31/01		36.15		61.89		SE
	4/18/01		35.62		62.42		NE
	7/30/01		36.50		61.54		NE
	12/19/01	100.83	38.41		62.42		SW
	2/13/02		37.40		63.43		SE
	4/13/02		38.40		62.43		SE
	7/10/02		38.10		62.73		SE
	10/29/02		39.53		61.30		E
	1/15/03		40.03		60.80		SE
	4/9/03		39.05		61.78		E
	8/13/03		DRY		DRY		E
	11/5/03		DRY		DRY		E
	2/18/04		DRY		DRY		SE
	6/16/04		DRY		DRY		S
	9/8/04		DRY		DRY		E
	12/21/04		DRY		DRY		E
	2/15/05		34.12		66.71		E
	6/20/05		33.56		67.27		Regionally East
	9/26/05		34.81		66.02		E
	12/19/05		DRY		DRY		E

TABLE 4
HISTORICAL GROUNDWATER ELEVATION DATA
Rotten Robbie
7200 Healdsburg Avenue
Sebastopol, California
(All measurements are in feet)

Monitoring Well	Date	Reference Elevation (top of casing)	Depth to Groundwater (Feet)	Depth to FLH (Feet)	Groundwater Elevation (Feet)	FLH Thickness (Feet)	Groundwater Flow Direction
MW-2	8/9/94	99 74	39 28		60 46		
	11/22/94		40 53		59.21		
	2/22/95		38 95		60.79		
	5/18/95		36 30		63.44		
	8/9/95		36.06		63.68		
	11/9/95		37.73		62.01		
	3/7/96		36.97		62.77		
	5/16/96		35.35		64.39		
	8/30/96		36 15		63 59		
	11/19/96		37 31		62.43		
	2/21/97		36.16		63.58		
	5/27/97		35.48		64.26		
	8/7/97		36 65		63.09		
	11/21/97		38.33		61.41		
	2/24/98		36 14		63 60		
	5/26/98		33 58		66 16		
	8/26/98		33.69		66 05		
	11/8/98		34.60		65 14		
	2/11/99		34.58		65.16		
	5/5/99		32.07		67.67		
	5/31/00		33.84		65.90		
	10/20/00		36 27		63.47		SE
	1/31/01		37 57		62.17		SE
	4/18/01		36 95		62.79		NE
	7/30/01		38 14		61 60		NE
	12/19/01	102.35	39.75		62 60		SW
	2/13/02		38.70		63 65		SE
	4/13/02		38.72		63 63		SE
	7/10/02		39.44		62.91		SE
	10/29/02		41 18		61.17		E
	1/15/03		41 79		60.56		SE
	4/9/03		41 25		61.10		E
	8/13/03		41 41		60.94		E
	11/5/03		42.24		60.11		E
	2/18/04		42.14		60 21		SE
	6/16/04		43.49		58 86		S
	9/8/04		44 28		58 07		E
	12/21/04		45 02		57.33		E
	2/15/05		45 19		57.16		E
	6/20/05		43 24		59.11		Regionally East
	9/26/05		43 99		58.36		E
	12/19/05		45 65		56.70		E

TABLE 4
HISTORICAL GROUNDWATER ELEVATION DATA
Rotten Robbie
7200 Healdsburg Avenue
Sebastopol, California
(All measurements are in feet)

Monitoring Well	Date	Reference Elevation (top of casing)	Depth to Groundwater (Feet)	Depth to FLH (Feet)	Groundwater Elevation (Feet)	FLH Thickness (Feet)	Groundwater Flow Direction
MW-3	8/9/94	103 21	18 78		84.43		
	11/22/94		19 99		83 22		
	2/22/95		17 60		85 61		
	5/18/95		13.39		89 82		
	8/9/95		12.51		90 70		
	11/9/95		14 50		88.71		
	3/7/96		13.88		89.33		
	5/16/96		12 10		91.11		
	8/30/96		13 28		89 93		
	11/19/96		14.66		88 55		
	2/21/97		13 65		89.56		
	5/27/97		11.93		91 28		
	8/7/97		13.32		89 89		
	11/21/97		15.48		87 73		
	2/24/98		10.14		93 07		
	5/26/98		8.05		95 16		
	8/26/98		9.56		93.65		
	11/8/98		11 33		91 88		
	2/11/99		10.71		92 50		
	5/5/99		8.30		94.91		
	5/31/00		9.21		94.00		
	10/20/00		12.22		90.99		SE
	1/31/01		12.91		90.30		SE
	4/18/01		11.70		91.51		NE
	7/30/01		14.03		89.18		NE
	12/19/01	103.21	16.05		87.16		SW
	2/13/02		13 30		89 91		SE
	4/13/02		16 10		87 11		SE
	7/10/02		13 01		90.20		SE
	10/29/02		15 82		87.39		E
	1/15/03		14.89		88.32		SE
	4/9/03		14.52		88.69		E
	8/13/03		15.27		87.94		E
	11/5/03		15 63		87.58		E
	2/18/04		11.97		91 24		SE
	6/16/04		9.97		93.24		S
	9/8/04		11 02		92 19		E
	12/21/04		12 47		90 74		E
	2/15/05		11.41		91.80		E
	6/20/05		8 80		94.41		Regionally East
	9/26/05		9 66		93.55		E
	12/19/05		9 96		93.25		E

TABLE 4
HISTORICAL GROUNDWATER ELEVATION DATA
Rotten Robbie
7200 Healdsburg Avenue
Sebastopol, California
(All measurements are in feet)

Monitoring Well	Date	Reference Elevation (top of casing)	Depth to Groundwater (Feet)	Depth to FLH (Feet)	Groundwater Elevation (Feet)	FLH Thickness (Feet)	Groundwater Flow Direction
MW-4*	8/9/94	98.89	38.57	38.04	60.72	0.53	
	11/22/94		40.00	39.32	59.40	0.68	
	2/25/95		41.07	37.58	60.44	3.49	
	5/18/95		36.29	35.29	63.35	1.00	
	8/9/95		36.58	34.44	63.92	2.14	
	11/9/95		37.06	36.34	62.37	0.72	
	3/7/96		36.90	35.99	62.67	0.91	
	5/16/96		35.92	35.17	63.53	0.75	
	8/30/96		35.65	34.77	63.90	0.88	
	11/19/96	98.99	35.95	NA	63.04	sheen (<0.01)	
	2/21/97		35.48	NA	63.51	0.08	
	5/27/97		34.80	34.49	64.19	0.31	
	8/7/97		35.52	35.49	63.47	0.01	
	11/21/97		37.33	NA	61.66	0.00	
	2/24/98		35.72	NA	63.27	sheen (<0.01)	
	5/26/98		32.48	NA	66.51	sheen (<0.01)	
	8/26/98		32.48	NA	66.51	sheen (<0.01)	
	11/8/98		33.90	36.70	65.09	2.80	
	2/11/99		33.97	33.94	65.02	0.03	
	5/5/99		31.04	33.94	67.95	0.03	
	5/31/00		NM	NM	NM	0.07	
	10/20/00		NM	NM	NM	NM	SE
	1/31/01		38.03	37.33	60.96	0.70	SE
	4/18/01		NM	NM	NM	NM	NE
	7/30/01		NM	NM	NM	NM	NE
	12/19/01	101.76	NM	NM	NM	0.25	SW
	2/13/02		NM	NM	NM	0.25	SE
	4/13/02		NM	NM	NM	0.25	SE
	7/10/02		38.38	38.28	63.45	0.10	SE
	10/29/02		41.25	39.58	61.74	1.67	E
	1/15/03		41.99	40.43	60.92	1.56	SE
	4/9/03		39.50	0.00	62.26	0.00	E
	8/13/03		40.69	0.00	61.07	0.00	E
	11/5/03		41.21	41.09	60.64	0.12	E
	2/18/04		40.25	NM	61.51	0.00	SE
	6/16/04		40.41		61.35	0.00	S
	9/8/04		41.15	NM	60.61	0.00	E
	12/21/04		42.77	NM	58.99	0.00	E
	2/15/05		42.78	NM	58.98	0.00	E
	6/20/05		40.31	NM	61.45	0.00	Regionally East
	9/26/05		37.55	NM	64.21	0.00	E
	12/19/05		43.46	NM	58.30	0.00	E

TABLE 4
HISTORICAL GROUNDWATER ELEVATION DATA
Rotten Robbie
7200 Healdsburg Avenue
Sebastopol, California
(All measurements are in feet)

Monitoring Well	Date	Reference Elevation (top of casing)	Depth to Groundwater (Feet)	Depth to FLH (Feet)	Groundwater Elevation (Feet)	FLH Thickness (Feet)	Groundwater Flow Direction
MW-5	8/9/94	NM	38.97		---		
	11/22/94		40.23		---		
	2/22/95		39.09		---		
	5/18/95		36.34		---		
	8/9/95		35.62		---		
	11/9/95		37.20		---		
	3/7/96		36.90		---		
	5/16/96		NM		---		
	8/30/96		35.76		---		
	11/19/96		36.71		---		
	2/21/97		NM		---		
	5/27/97		35.00		---		
	8/7/97		36.19		---		
	11/21/97		NM		---		
	2/24/98		NM		---		
	5/26/98		33.08		---		
	8/26/98		33.06		---		
	11/8/98		34.23		---		
	2/11/99		42.98		---		
	5/5/99		31.55		---		
	5/31/00		NM		---		
	10/20/00		NM		---		SE
	1/31/01		NM		---		SE
	4/18/01		NM		---		NE
	7/30/01		NM		---		NE
	10/29/02	102.50	40.25		62.25		E
	1/15/03		41.21		61.29		SE
	4/9/03		40.26		62.24		E
	8/13/03		40.98		61.52		E
	11/5/03		41.86		60.64		E
	2/18/04	destroyed					SE

TABLE 4
HISTORICAL GROUNDWATER ELEVATION DATA
Rotten Robbie
7200 Healdsburg Avenue
Sebastopol, California
(All measurements are in feet)

Monitoring Well	Date	Reference Elevation (top of casing)	Depth to Groundwater (Feet)	Depth to FLH (Feet)	Groundwater Elevation (Feet)	FLH Thickness (Feet)	Groundwater Flow Direction
MW-6	8/9/94	NM	53.93		---		
	11/22/94		55.21		---		
	2/22/95		53.85		---		
	5/18/95		50.99		---		
	8/9/95		50.78		---		
	11/9/95		52.38		---		
	3/7/96		51.78		---		
	5/16/96		NM		---		
	8/30/96		50.84		---		
	11/19/96		NM		---		
	2/21/97		NM		---		
	5/27/97		50.15		---		
	8/7/97		51.32		---		
	11/21/97		NM		---		
	2/24/98		NM		---		
	5/26/98		48.30		---		
	8/26/98		48.38		---		
	11/8/98		49.38		---		
	2/11/99		49.24		---		
	5/5/99		46.86		---		
	5/31/00		48.73		---		
	10/20/00		51.15		---		SE
	1/31/01		52.42		---		SE
	4/18/01		51.90		---		NE
	7/30/01		53.10		---		NE
	12/19/01	117.18	54.84		62.34		SW
	2/13/02		53.80		63.38		SE
	4/13/02		54.15		63.03		SE
	7/10/02		54.36		62.82		SE
	10/29/02		55.97		61.21		E
	1/15/03		56.67		60.51		SE
	4/9/03		55.57		61.61		E
	8/13/03		56.39		60.79		E
	11/5/03		57.35		59.83		E
	2/18/04		57.56		59.62		SE
	6/16/04		57.01		60.17		S
	9/8/04		58.23		58.95		E
	12/21/04		59.52		57.66		E
	2/15/05		49.72		67.46		E
	6/20/05		58.09		59.09		Regionally East
	9/26/05		---		---		E
	12/19/05		60.26		56.92		E

TABLE 4
HISTORICAL GROUNDWATER ELEVATION DATA
Rotten Robbie
7200 Healdsburg Avenue
Sebastopol, California
(All measurements are in feet)

Monitoring Well	Date	Reference Elevation (top of casing)	Depth to Groundwater (Feet)	Depth to FLH (Feet)	Groundwater Elevation (Feet)	FLH Thickness (Feet)	Groundwater Flow Direction
MW-7	8/9/94	97 17	37 32		59 85		
	11/22/94		38.62		58.55		
	2/22/95		NM		NM		
	5/18/95		34.58		62.59		
	8/9/95		34.20		62.97		
	11/9/95		35.85		61.32		
	3/7/96		35 29		61.88		
	5/16/96		33 54		63 63		
	8/30/96		34.23		62 94		
	11/19/96		35.37		61.80		
	2/21/97		34 44		62.73		
	5/27/97		33 58		63.59		
	8/7/97		34 76		62 41		
	11/21/97		36.44		60 73		
	2/24/98		34 82		62.35		
	5/26/98		31 80		65.37		
	8/26/98		31 76		65.41		
	11/8/98		32 82		64 35		
	2/11/99		32.57		64 60		
	5/5/99		30.28		66.89		
	5/31/00		32.13		65.04		
	10/20/00		34 59		62.58		SE
	1/31/01		35.79		61.38		SE
	4/18/01		NM		---		NE
	7/30/01		36.41		60 76		NE
	12/19/01	99.71	38.13		61 58		SW
	2/13/02		37.25		62 46		SE
	4/13/02		38.02		61 69		SE
	7/10/02		37.75		61.96		SE
	10/29/02		39 31		60.40		E
	1/15/03		40 07		59.64		SE
	4/9/03		39.03		60.68		E
	8/13/03		39.75		59 96		E
	11/5/03		40.65		59 06		E
	2/18/04		40 99		58 72		SE
	6/16/04		40 49		59.22		S
	9/8/04		41 65		58.06		E
	12/21/04		43.04		56.67		E
	2/15/05		43.16		56.55		E
	6/20/05		41.59		58.12		Regionally East
	9/26/05		42 79		56 92		E
	12/19/05		43 79		55 92		E

TABLE 4
HISTORICAL GROUNDWATER ELEVATION DATA
Rotten Robbie
7200 Healdsburg Avenue
Sebastopol, California
(All measurements are in feet)

Monitoring Well	Date	Reference Elevation (top of casing)	Depth to Groundwater (Feet)	Depth to FLH (Feet)	Groundwater Elevation (Feet)	FLH Thickness (Feet)	Groundwater Flow Direction
MW-8	5/31/00	NM	29.88		---		
	10/20/00		32.38		---		SE
	1/31/01		33 59		---		SE
	4/18/01		32 46		---		NE
	7/30/01		34.18		---		NE
	12/19/01	97.62	36.84		60 78		SW
	2/13/02		36.00		61 62		SE
	4/13/02		36 53		61.09		SE
	7/10/02		35 58		62.04		SE
	10/29/02		37.10		60.52		E
	1/15/03		37.80		59 82		SE
	4/9/03		36.87		60 75		E
	8/13/03		37 64		59 98		E
	11/5/03		38 55		59.07		E
	2/18/04		38 72		58.90		SE
	6/16/04		38.29		59.33		S
	9/8/04		39.40		58.22		E
	12/21/04		40 81		56 81		E
	2/15/05		40 86		56 76		E
	6/20/05		39 24		58 38		Regionally East
	9/26/05		40 49		57.13		E
	12/19/05		41.54		56.08		E
Deep Well							
MW-9	5/31/00	NM	32 22		---		
	10/20/00		34 72		---		SE
	1/31/01		35.90		---		SE
	4/18/01		35.62		---		NE
	7/30/01		36.48		---		NE
	12/19/01	100 55	37.63		62.92		SW
	2/13/02		37 20		63.35		SE
	4/13/02		37.20		63 35		SE
	7/10/02		37.89		62.66		SE
	10/29/02		39.47		61.08		E
	1/15/03		40.12		60.43		SE
	4/9/03		39.07		61.48		E
	8/13/03		39 92		60 63		E
	11/5/03		40 82		59 73		E
	2/18/04		40.86		59.69		SE
	6/16/04		40.69		59.86		S
	9/8/04		41.74		58.81		E
	12/21/04		43.11		57.44		E
	2/15/05		43 16		57.39		E
	6/20/05		41.53		59.02		Regionally East
	9/26/05		42 61		57 94		E
	12/19/05		43 88		56 67		E

NOTES:

NA -Not applicable
NM -Not measured
-Surveyed by Morrow Surveying to mean sea level 10/01

Historical Measurements are present in the Apex "Corrective Action Plan" dated October 14, 1994.

* -Groundwater elevation was corrected for free product using TPHg denisity of 0 739

TABLE 5
HISTORICAL GROUNDWATER ANALYTICAL DATA
Rotten Robbie
7200 Healdsburg Avenue
Sebastopol, California

Monitoring Well	Date Collected	TPH as Gasoline (ug/L)	TPH as Diesel (ug/L)	Aromatic Volatile Organics: Benzene (ug/L)	Toluene (ug/L)	Ethyl-benzene (ug/L)	Total Xylenes (ug/L)	MTBE (8260) (ug/L)	TAME (8260) (ug/L)	TBA (8260) (ug/L)
Shallow Wells										
MW-1	8/9/94	17,000		5,300	50	64	29	---		
	11/22/94	11,000		6,000	130	33	78	---		
	2/22/95	16 000		7 600	65	93	15	---		
	5/18/95	28,000		7,400	200	560	210	---		
	8/9/95	21,000		12,000	360	690	290	---		
	11/9/95	6,700		5,000	200	64	150	---		
	3/7/96	10,000		2,900	139	<	59	---		
	5/16/96	83,000		5,000	<300	<300	<300	---		
	8/30/96	23,000		5,700	270	230	440	---		
	11/19/96	14,000		6,500	240	250	480	---		
	2/21/97	16,000		7,400	270	300	320	---		
	5/27/97	26,000		7,500	290	150	370	---		
	8/7/97	8,200		1,300	27	26	20	---		
	11/21/97	7,700		4,700	61	88	100	---		
	2/24/98	14,000		7,100	680	390	850	---		
	5/26/98	12,000		3,000	260	300	430	15,000		
	8/26/98	13,000		640	92	430	100	---		
	11/8/98	37,000		2,800	860	580	1,900	---		
	2/6/99	43 000		4,900	1,500	1,000	3 400	---		
	5/6/99	27,000		4,400	2,900	1,400	5,300			
	6/25/99							6,400	37	490
	6/1/00	12,000	4,500	3,700	790	1,300	2,400	37,000	220	<50
	10/20/00	39,000	<50	12,000	3,300	2,900	7,100	42,000	<10000	<100000
	2/1/01	54,000	2,300	15,000	4,200	3,200	8,000	48,000	130	<250
	4/18/01	44,000	2,000	14,000	2,200	3,400	6,600	41,000	<12,000	<1,200
	7/30/01	58,000	4,000	20,000	5,000	2,900	8,400	52,000	72	<500
	12/19/01	62,000	5,000	20,000	6,000	3,300	9,900	33,000	<1,200	<120
	2/13/02	16,000	1,800	9,800	1,300	2,200	3,500	23,000	<120	<1 200
	4/13/02	18 000	2,100	11,000	930	2,400	3,800	26,000	<120	<1,200
	7/10/02	37,000	18,000	15,000	1,900	3,200	6,700	26,000	<1,000	<10,000
	10/29/02	170	270	160	0.84	0.61	8.6	1,500	9.4	<50
	1/15/03	<50	540	<0.50	<0 50	<0.50	<1.0	34	<5.0	<50
	4/9/03	490	3,800	0.88	4.5	1.3	61	48	<0.50	<5.0
	8/13/03	DRY	DRY	DRY	DRY	DRY	DRY	DRY	DRY	DRY
	11/5/03	DRY	DRY	DRY	DRY	DRY	DRY	DRY	DRY	DRY
	2/18/04	DRY	DRY	DRY	DRY	DRY	DRY	DRY	DRY	DRY
	6/16/04	DRY	DRY	DRY	DRY	DRY	DRY	DRY	DRY	DRY
	9/8/04	DRY	DRY	DRY	DRY	DRY	DRY	DRY	DRY	DRY
	12/21/04	DRY	DRY	DRY	DRY	DRY	DRY	DRY	DRY	DRY
	2/15/05	<50	<50	<0 50	0.58	<0.50	1.0	<0.50	<0.50	<5.0
	6/20/05	<50	<50	<0 50	<0.50	<0.50	<1.0	<0.50	<0.50	<5.0
	9/26/05	Insufficient Water								
	12/19/05	Insufficient Water								

TABLE 5
HISTORICAL GROUNDWATER ANALYTICAL DATA
Rotten Robbie
7200 Healdsburg Avenue
Sebastopol, California

Monitoring Well	Date Collected	TPH as Gasoline (ug/L)	TPH as Diesel (ug/L)	Aromatic Volatile Organics				MTBE (8260) (ug/L)	TAME (8260) (ug/L)	TBA (8260) (ug/L)
				Benzene (ug/L)	Toluene (ug/L)	Ethyl-benzene (ug/L)	Total Xylenes (ug/L)			
MW-2	8/9/94	21,000		4,400	4,000	24.0	1,200	---		
	11/22/94	10,000		3,800	2,700	94 0	930	---		
	2/22/95	8,000		2,800	410	81.0	510	---		
	5/18/95	500		7.0	5.6	<	2.2	---		
	8/9/95	1,700		180	150	25	80	---		
	11/9/95	29,000		1,900	8,600	350	3,200	---		
	3/7/96	21.000		3,900	2,300	91	750	---		
	5/16/96	58,000		2,700	440	<300	970	---		
	8/30/96	24,000		1,500	2,800	160	1,800	---		
	11/19/96	21,000		2,200	4,700	510	3,300	---		
	2/21/97	16,000		8,500	260	290	280	---		
	5/27/97	14,000		800	650	<100	900	6,200		
	8/7/97	3,600		440	660	140	170	1,600		
	11/21/97	6,200		340	240	380	1,400	---		
	2/24/98	4,900		27	7.6	72	30	20,000		
	5/26/98	150,000		21,000	26,000	1,300	8,500	58,000		
	8/26/98	30,000		<50	180.0	110	430	---		
	11/8/98	73 000		530	5,500	670	5,100	97		
	2/6/99	39,000		1,000	2,700	700	3,400	---		
	5/6/99	3,700		240	56	280	930			
	6/25/99							4,100	84	120
	6/1/00	20,000	4,100	63	4,500	1,100	6,500	650	<5.0	<50
	10/20/00	37,000	<50	180	1,000	1,900	9,400	240	<120	<2500
	2/1/01	46,000	1,300	200	12,000	2,500	9,600	320	<25	<250
	4/18/01	16,000	1,500	130	2,300	610	2,600	120	<5.0	<50
	7/30/01	13,000	2,700	42	1,700	440	3,500	<5.0	<5.0	<50
	12/19/01	33,000	3,500	150	7,300	2,100	8,600	170	<50	<5 0
	2/13/02	1,200	460	<0.50	52	30	99	28	<5 0	<50
	4/13/02	5,100	800	<5.0	980	380	1 400	75	<5 0	<50
	7/10/02	8,300	700	51	520	580	2,400	58	<5.0	<50
	10/29/02	11,000	610	48	820	790	3,700	73	<5.0	<50
	1/15/03	9,500	410	87	1,200	770	3,600	57	<5.0	<50
	4/9/03	1,000	<300	0.97	0.74	31	28	13	<0 50	17
	8/13/03	4,600	300	<10	29	760	700	37	<0.50	<5.0
	11/5/03	5,300	420	15	36	830	540	28	<5.0	<50
	2/18/04	70	<50	<0 50	<0 50	6 0	<1.0	12	<0.50	<5 0
	6/16/04	<50	120	<0 50	<0 50	<0.50	<1.0	2.0	<0.50	<5.0
	9/8/04	<50	<50	<0 50	<0.50	<0.50	<1.0	0.90	<0.50	<5.0
	12/21/04	<50	<50	<0.50	<0.50	<0.50	<1.0	1 0	<0.50	<5.0
	2/15/05	230	120	<0.50	4 1	0.91	1.8	9 8	<0.50	<5.0
	6/20/05	<50	<50	<0.50	<0.50	<0 50	<1 0	2.1	<0 50	<5.0
	9/26/05	<50	<50	<0 50	<0.50	<0 50	<1.0	0.82	<0 50	<5.0
	12/19/05	**110**	<50	<0 50	<0 50	<0.50	<1.0	**3.4**	<0.50	<5.0

TABLE 5
HISTORICAL GROUNDWATER ANALYTICAL DATA
Rotten Robbie
7200 Healdsburg Avenue
Sebastopol, California

Monitoring Well	Date Collected	TPH as Gasoline (ug/L)	TPH as Diesel (ug/L)	Aromatic Volatile Organics				MTBE (8260) (ug/L)	TAME (8260) (ug/L)	TBA (8260) (ug/L)
				Benzene (ug/L)	Toluene (ug/L)	Ethyl-benzene (ug/L)	Total Xylenes (ug/L)			
MW-3	8/9/94	<		<	<	<	<	---		
	11/22/94	<		<	<	<	<	---		
	2/22/95	<		<	<	<	<	---		
	5/18/95	<		<	<	<	<	---		
	8/9/95	<		<	<	<	<	---		
	11/9/95	<		<	<	<	<	---		
	3/7/96	52		2.30	2.90	<	1.8	---		
	5/16/96	<		<	<	<	<	---		
	8/30/96	<		<0.3	<0.3	<0.3	<0.3	---		
	11/19/96	<		<	<	<	<	---		
	2/21/97	<50		<0.5	<0.5	<0.5	<0.5	---		
	5/27/97	<50		<0.5	<0.5	<0.5	<0.5	---		
	8/7/97	<50		4.70	<0.5	<0.5	<0.5	---		
	11/21/97	<50		<0.50	0.50	0.50	<1.0	---		
	2/24/98	<50		<0.50	0.50	0.50	<1.0	---		
	5/26/98	<50		<0.50	<0.50	<0.50	<0.50	---		
	8/26/98	<50		<0.50	<0.50	<0.50	<0.50	---		
	11/8/98	110		<0.50	1.8	0.8	5.4	---		
	2/6/99	<50		<0.5	<0.5	<0.5	<0.5	---		
	5/5/99	<50		<0.5	<0.5	<0.5	<1.0			
	6/25/99							<5.0	<5.0	<50
	5/31/00	<50	<50	1.7	1.4	1.1	3.6	<5.0	<5.0	<50
	10/20/00	<50	<50	<0.50	<0.50	<0.50	<1.0	<5.0	<5.0	<50
	2/1/01	<50	<50	<0.50	<0.50	<0.50	<1.0	<5.0	<5.0	<50
	4/18/01	<50	<50	<0.50	<0.50	<0.50	<1.0	<5.0	<5.0	<50
	7/30/01	<50	<50	<0.50	<0.50	<0.50	<1.0	16	<5.0	<50
	12/19/01	<50	<50	<0.50	<0.50	<0.50	<1.0	<5.0	<5.0	<50
	2/13/02	<50	<50	<0.50	<0.50	<0.50	<1.0	<5.0	<5.0	<50
	4/13/02	<50	<50	<0.50	<0.50	<0.50	<1.0	<5.0	<5.0	<50
	7/10/02	<50	<50	<0.50	<0.50	<0.50	<1.0	<5.0	<5.0	<50
	10/29/02	<50	<50	<0.50	<0.50	<0.50	<1.0	<5.0	<5.0	<50
	1/15/03	<50	<50	<0.50	<0.50	<0.50	<1.0	<5.0	<5.0	<50
	4/9/03	<50	<50	<0.50	<0.50	<0.50	<0.50	<0.50	<0.50	<5.0
	8/13/03	<50	<50	<0.50	<0.50	<0.50	<1.0	<0.50	<0.50	<5.0
	11/5/03	<50	<50	<0.50	<0.50	<0.50	<1.0	<0.50	<0.50	<5.0
	2/18/04	<50	<50	<0.50	<0.50	<0.50	<1.0	<0.50	<0.50	<5.0
	6/16/04	<50	<50	<0.50	<0.50	<0.50	<1.0	<0.50	<0.50	<5.0
	9/8/04	---	---	---	---	---	---	---	---	---
	12/21/04	---	---	---	---	---	---	---	---	---
	2/15/05	<50	<50	<0.50	<0.50	<0.50	<1.0	<0.50	<0.50	<5.0
	6/20/05	---	---	---	---	---	---	---	---	---
	9/26/05	---	---	---	---	---	---	---	---	---
	12/19/05	---	---	---	---	---	---	---	---	---

TABLE 5
HISTORICAL GROUNDWATER ANALYTICAL DATA
Rotten Robbie
7200 Healdsburg Avenue
Sebastopol, California

Monitoring Well	Date Collected	TPH as Gasoline (ug/L)	TPH as Diesel (ug/L)	Aromatic Volatile Organics				MTBE (8260) (ug/L)	TAME (8260) (ug/L)	TBA (8260) (ug/L)
				Benzene (ug/L)	Toluene (ug/L)	Ethyl-benzene (ug/L)	Total Xylenes (ug/L)			
MW-4	8/9/94	FLH		FLH	FLH	FLH	FLH	FLH		
	11/22/94	FLH		FLH	FLH	FLH	FLH	FLH		
	2/22/95	FLH		FLH	FLH	FLH	FLH	FLH		
	5/18/95	FLH		FLH	FLH	FLH	FLH	FLH		
	8/9/95	FLH		FLH	FLH	FLH	FLH	FLH		
	11/9/95	FLH		FLH	FLH	FLH	FLH	FLH		
	3/7/96	FLH		FLH	FLH	FLH	FLH	FLH		
	5/16/96	FLH		FLH	FLH	FLH	FLH	FLH		
	8/30/96	FLH		FLH	FLH	FLH	FLH	FLH		
	11/19/96	FLH		FLH	FLH	FLH	FLH	FLH		
	2/21/97	FLH		FLH	FLH	FLH	FLH	FLH		
	5/27/97	FLH		FLH	FLH	FLH	FLH	FLH		
	8/7/97	FLH		FLH	FLH	FLH	FLH	FLH		
	11/21/97	170,000		37,000	56,000	2,700	16,000	NA		
	2/24/98	FLH		FLH	FLH	FLH	FLH	FLH		
	5/26/98	91,000		<500	9,600	3,100	17,000	8,000		
	8/26/98	FLH		FLH	FLH	FLH	FLH	FLH		
	11/8/98	FLH		FLH	FLH	FLH	FLH	FLH		
	2/6/99	FLH		FLH	FLH	FLH	FLH	FLH		
	5/6/99	170,000		33,000	67,000	8,700	56,000			
	6/25/99							2,700	<50	3,500
	5/31/00	FLH	FLH	FLH	FLH	FLH	FLH	FLH	FLH	FLH
	10/20/00	FLH	FLH	FLH	FLH	FLH	FLH	FLH	FLH	FLH
	1/31/01	FLH	FLH	FLH	FLH	FLH	FLH	FLH	FLH	FLH
	4/18/01	FLH	FLH	FLH	FLH	FLH	FLH	FLH	FLH	FLH
	7/30/01	FLH	FLH	FLH	FLH	FLH	FLH	FLH	FLH	FLH
	12/19/01	FLH	FLH	FLH	FLH	FLH	FLH	FLH	FLH	FLH
	2/13/02	FLH	FLH	FLH	FLH	FLH	FLH	FLH	FLH	FLH
	4/13/02	FLH	FLH	FLH	FLH	FLH	FLH	FLH	FLH	FLH
	7/10/02	FLH	FLH	FLH	FLH	FLH	FLH	FLH	FLH	FLH
	10/29/02	FLH	FLH	FLH	FLH	FLH	FLH	FLH	FLH	FLH
	1/15/03	FLH	FLH	FLH	FLH	FLH	FLH	FLH	FLH	FLH
	4/9/03	270,000	<220,000	16,000	44,000	5,200	29,000	220	<200	<2,000
	8/13/03	920,000	38,000	13,000	34,000	20,000	51,000	310	<100	<1,000
	11/5/03	FLH	FLH	FLH	FLH	FLH	FLH	FLH	FLH	FLH
	2/18/04	240,000	310,000	15,000	36,000	3,300	30,000	180	<5.0	<50
	6/16/04	83,000	6,400	3,800	22,000	2,400	15,000	190	130	1,800
	9/8/04	97,000	870,000	3,300	17,000	1,800	20,000	85	120	1,300
	12/21/04	110,000	58,000	3,800	19,000	2,000	27,000	140	140	2,400
	2/15/05	71,000	42,000	1,600	11,000	850	15,000	42	110	2,100
	6/20/05	78,000	140	610	11,000	1,800	17,000	<5.0	160	3,400
	9/26/05	47,000	68,000	360	11,000	910	16,000	14	130	2,700
	12/19/05	**99,000**	<200,000	**520**	**6,100**	**940**	**15,000**	<20	<20	**1,700**

TABLE 5
HISTORICAL GROUNDWATER ANALYTICAL DATA
Rotten Robbie
7200 Healdsburg Avenue
Sebastopol, California

Monitoring Well	Date Collected	TPH as Gasoline (ug/L)	TPH as Diesel (ug/L)	Aromatic Volatile Organics				MTBE (8260) (ug/L)	TAME (8260) (ug/L)	TBA (8260) (ug/L)
				Benzene (ug/L)	Toluene (ug/L)	Ethyl-benzene (ug/L)	Total Xylenes (ug/L)			
MW-5	8/9/94	---		---	---	---	---	---		
	11/22/94	---		---	---	---	---	---		
	2/22/95	---		---	---	---	---	---		
	5/18/95	---		---	---	---	---	---		
	8/9/95	---		---	---	---	---	---		
	11/9/95	---		---	---	---	---	---		
	3/7/96	---		---	---	---	---	---		
	5/16/96	---		---	---	---	---	---		
	8/30/96	---		---	---	---	---	---		
	11/19/96	---		---	---	---	---	---		
	2/21/97	---		---	---	---	---	---		
	5/27/97	---		---	---	---	---	---		
	8/7/97	---		---	---	---	---	---		
	11/21/97	---		---	---	---	---	---		
	2/24/98	---		---	---	---	---	---		
	5/26/98	---		---	---	---	---	---		
	8/26/98	---		---	---	---	---	---		
	11/8/98	---		---	---	---	---	---		
	2/6/99	---		---	---	---	---	---		
	5/5/99	<50		<0.5	<0.5	<0.5	<1.0			
	6/25/99							<5.0	<5.0	<50
	5/31/00	---	---	---	---	---	---	---	---	---
	10/20/00	---	---	---	---	---	---	---	---	---
	1/31/01	---	---	---	---	---	---	---	---	---
	4/18/01	---	---	---	---	---	---	---	---	---
	7/30/01	---	---	---	---	---	---	---	---	---
	10/29/02	<50	<50	<0.50	<0.50	<0.50	<1.0	<5.0	<5.0	<50
	1/15/03	<50	<50	<0.50	<0.50	<0.50	<1.0	<5.0	<5.0	<50
	4/9/03	<50	52	<0.50	<0.50	<0.50	<0.50	<0.50	<0.50	<5.0
	8/13/03	<50	<50	<0.50	<0.50	<0.50	<1.0	<0.50	<0.50	<5.0
	11/5/03	<50	<50	<0.50	<0.50	<0.50	<1.0	<0.50	<0.50	<5.0
	2/18/04	DESTROYED								

TABLE 5
HISTORICAL GROUNDWATER ANALYTICAL DATA
Rotten Robbie
7200 Healdsburg Avenue
Sebastopol, California

Monitoring Well	Date Collected	TPH as Gasoline (ug/L)	TPH as Diesel (ug/L)	Aromatic Volatile Organics				MTBE (8260) (ug/L)	TAME (8260) (ug/L)	TBA (8260) (ug/L)
				Benzene (ug/L)	Toluene (ug/L)	Ethyl-benzene (ug/L)	Total Xylenes (ug/L)			
MW-6	8/9/94	---		---	---	---	---	---		
	11/22/94	---		---	---	---	---	---		
	2/22/95	---		---	---	---	---	---		
	5/18/95	---		---	---	---	---	---		
	8/9/95	---		---	---	---	---	---		
	11/9/95	---		---	---	---	---	---		
	3/7/96	---		---	---	---	---	---		
	5/16/96	---		---	---	---	---	---		
	8/30/96	---		---	---	---	---	---		
	11/19/96	---		---	---	---	---	---		
	2/21/97	---		---	---	---	---	---		
	5/27/97	---		---	---	---	---	---		
	8/7/97	---		---	---	---	---	---		
	11/21/97	---		---	---	---	---	---		
	2/24/98	---		---	---	---	---	---		
	5/26/98	---		---	---	---	---	---		
	8/26/98	---		---	---	---	---	---		
	11/8/98	---		---	---	---	---	---		
	2/6/99	---		---	---	---	---	---		
	5/5/99	<50		<0 5	<0 5	<0.5	<1 0			
	6/25/99							<5.0	<5.0	<50
	5/31/00	<50	<50	8 3	4 5	2 4	8.7	7.2	<5.0	<50
	10/20/00	<50	<50	<0.50	<0 50	<0.50	<1.0	<5 0	<5.0	<50
	2/1/01	<50	<50	<0 50	<0 50	<0 50	<1.0	<5 0	<5.0	<50
	4/18/01	<50	<50	<0 50	<0 50	<0.50	<1.0	<5.0	<5 0	<50
	7/30/01	<50	<50	<0.50	<0.50	<0.50	<1.0	<5.0	<5 0	<50
	12/19/01	<50	<50	<0.50	<0.50	<0.50	<1.0	<5.0	<5 0	<50
	2/13/02	CAR PARKED OVER WELL								
	4/13/02	<50	<50	<0.50	<0 50	<0 50	<1.0	<5.0	<5.0	<50
	7/10/02	<50	<50	<0 50	<0 50	<0 50	<1.0	7.8	<5.0	<50
	10/29/02	<50	<50	<0.50	<0.50	<0.50	<1.0	<5.0	<5.0	<50
	1/15/03	<50	<50	<0.50	<0.50	<0.50	<1.0	<5.0	<5.0	<50
	4/9/03	<50	<50	<0.50	<0.50	<0.50	<0.50	0.67	<0.50	<5.0
	8/13/03	<50	<50	<0 50	<0 50	<0 50	<1 0	<0.50	<0.50	<5.0
	11/5/03	<50	<50	<0 50	<0 50	<0 50	<1.0	<0 50	<0.50	<5.0
	2/18/04	<50	<50	<0.50	<0.50	<0 50	<1.0	<0 50	<0 50	<5.0
	6/16/04	<50	<50	<0.50	<0.50	<0.50	<1.0	<0.50	<0.50	<5 0
	9/8/04	---	---	---	---	---	---	---	---	---
	12/21/04	---	---	---	---	---	---	---	---	---
	2/15/05	<50	<50	<0.50	<0 50	<0.50	<1 0	<0.50	<0.50	<5.0
	6/20/05	---	---	---	---	---	---	---	---	---
	9/26/05	CAR PARKED OVER WELL								
	12/19/05	---	---	---	---	---	---	---	---	---

TABLE 5
HISTORICAL GROUNDWATER ANALYTICAL DATA
Rotten Robbie
7200 Healdsburg Avenue
Sebastopol, California

Monitoring Well	Date Collected	TPH as Gasoline (ug/L)	TPH as Diesel (ug/L)	Aromatic Volatile Organics				MTBE (8260) (ug/L)	TAME (8260) (ug/L)	TBA (8260) (ug/L)
				Benzene (ug/L)	Toluene (ug/L)	Ethyl-benzene (ug/L)	Total Xylenes (ug/L)			
MW-7	8/9/94	<		<	<	<	<	---		
	11/22/94	<		<	<	<	<	---		
	2/22/95	---		---	---	---	---	---		
	5/18/95	<		<	<	<	<	---		
	8/9/95	<		<	<	<	<	---		
	11/9/95	<		<	<	<	<	---		
	3/7/96	<		0.70	1.00	<	0 70	---		
	5/16/96	<		<	<	<	<	---		
	8/30/96	<		<0.3	<0 3	<0.3	<0.3	---		
	11/19/96	<		<	<	<	0 58	---		
	2/21/97	<50		<0.5	<0.5	<0.5	0.62	---		
	5/27/97	<50		<0.5	<0.5	<0.5	<0.5	---		
	8/7/97	<50		<0.5	<0.5	<0.5	<0 5	---		
	11/21/97	<50		<0.50	<0.50	<0 50	<1.0	---		
	2/24/98	<50		<0.50	<0.50	<0 50	<1.0	---		
	5/26/98	<50		<0.50	<0.50	<0.50	<0 50	---		
	8/26/98	<50		<0 50	<0 50	<0.50	<0 50	---		
	11/8/98	140		<0.50	3.4	1.3	9.0	---		
	2/6/99	<50		<0 5	<0 5	0.68	0 66	---		
	5/5/99	<50		<0.5	<0 5	<0.5	<1 0			
	6/25/99							<5 0	<5 0	<50
	5/31/00	<50	<50	0.97	<0 50	<0.50	1.20	<5.0	<5 0	<50
	10/20/00	<50	<50	<0.50	<0 50	<0.50	<1 0	<5.0	<5 0	<50
	1/31/01	<50	<50	<0.50	<0.50	<0 50	<1 0	<5 0	<5.0	<50
	4/18/01	---	---	---	---	---	---	---	---	---
	7/30/01	<50	<50	<0 50	<0.50	<0.50	<1.0	<5 0	<5.0	<50
	12/19/01	<50	<50	<0 50	<0 50	<0.50	<1.0	<5 0	<5.0	<50
	2/13/02	<50	<50	<0.50	<0 50	<0.50	<1.0	<5.0	<5 0	<50
	4/13/02	<50	<50	<0.50	<0 50	<0.50	<1 0	<5.0	<5 0	<50
	7/10/02	<50	<50	<0.50	<0.50	<0.50	<1 0	7.8	<5.0	<50
	10/29/02	<50	<50	<0.50	<0.50	<0 50	<1.0	<5.0	<5.0	<50
	1/15/03	<50	<50	<0 50	<0.50	<0 50	<1.0	<5.0	<5.0	<50
	4/9/03	<50	<50	<0 50	<0.50	<0 50	<0.50	<0 50	<0.50	<5.0
	8/13/03	<50	<50	<0 50	<0 50	<0.50	<1.0	<0 50	<0 50	<5.0
	11/5/03	<50	<50	<0.50	<0 50	<0.50	<1.0	<0 50	<0 50	<5.0
	2/18/04	<50	<50	<0.50	<0.50	<0.50	<1.0	<0.50	<0.50	<5.0
	6/16/04	<50	<50	<0.50	<0 50	<0.50	<1 0	<0.50	<0.50	<5.0
	9/8/04	---	---	---	---	---	---	---	---	---
	12/21/04	---	---	---	---	---	---	---	---	---
	2/15/05	<50	<50	<0 50	0 55	<0 50	<1.0	<0.50	<0 50	<5 0
	6/20/05	---	---	---	---	---	---	---	---	---
	9/26/05	---	---	---	---	---	---	---	---	---
	12/19/05	---	---	---	---	---	---	---	---	---

TABLE 5
HISTORICAL GROUNDWATER ANALYTICAL DATA
Rotten Robbie
7200 Healdsburg Avenue
Sebastopol, California

Monitoring Well	Date Collected	TPH as Gasoline (ug/L)	TPH as Diesel (ug/L)	Aromatic Volatile Organics: Benzene (ug/L)	Toluene (ug/L)	Ethyl-benzene (ug/L)	Total Xylenes (ug/L)	MTBE (8260) (ug/L)	TAME (8260) (ug/L)	TBA (8260) (ug/L)
MW-8	5/31/00	<50	<50	0.85	<0.50	<0.50	<1.0	<5.0	<5.0	<50
	10/20/00	<50	<50	<0.50	<0.50	<0.50	<1.0	<5.0	<5.0	<50
	1/31/01	<50	<50	<0.50	<0.50	<0.50	<1.0	<5.0	<5.0	<50
	4/18/01	<50	<50	<0.50	<0.50	<0.50	<1.0	<5.0	<5.0	<50
	7/30/01	<50	<50	<0.50	<0.50	<0.50	<1.0	9.0	<5.0	<50
	12/19/01	<50	<50	<0.50	<0.50	<0.50	<1.0	<5.0	<5.0	<50
	2/13/02	<50	<50	<0.50	<0.50	<0.50	<1.0	<5.0	<5.0	<50
	4/13/02	<50	<50	<0.50	<0.50	<0.50	<1.0	<5.0	<5.0	<50
	7/10/02	<50	<50	<0.50	<0.50	<0.50	<1.0	8.1	<5.0	<50
	10/29/02	<50	<50	<0.50	<0.50	<0.50	<1.0	<5.0	<5.0	<50
	1/15/03	<50	<50	<0.50	<0.50	<0.50	<1.0	<5.0	<5.0	<50
	4/9/03	<50	<50	<0.50	<0.50	<0.50	<0.50	<0.50	<0.50	<5.0
	8/13/03	<50	<50	<0.50	<0.50	<0.50	<1.0	<0.50	<0.50	<5.0
	11/5/03	<50	<50	<0.50	<0.50	<0.50	<1.0	<0.50	<0.50	<5.0
	2/18/04	<50	<50	<0.50	<0.50	<0.50	<1.0	<0.50	<0.50	<5.0
	6/16/04	<50	<50	<0.50	<0.50	<0.50	<1.0	<0.50	<0.50	<5.0
	9/8/04	---	---	---	---	---	---	---	---	---
	12/21/04	---	---	---	---	---	---	---	---	---
	2/15/05	<50	<50	<0.50	<0.50	<0.50	<1.0	<0.50	<0.50	<5.0
	6/20/05	---	---	---	---	---	---	---	---	---
	9/26/05	---	---	---	---	---	---	---	---	---
	12/19/05	---	---	---	---	---	---	---	---	---
Deep Well										
MW-9	6/1/00	6,100	330	8,500	80	15	70	420	<50	<500
	10/20/00	3,700	1.0	3,200	23	3.4	14	150	<50	1,200
	2/1/01	4,200	230	3,200	27	3.7	17	290	<50	2,200
	4/18/01	3,400	340	2,400	13	1.8	9.7	270	<50	1,300
	7/30/01	1,300	870	970	2.2	0.63	2.1	<5.0	<5.0	<50
	12/19/01	920	330	800	3.3	3.4	<1.0	12	<5.0	1,700
	2/13/02	470	62	1,100	0.79	3.6	<1.0	20	<5.0	1,200
	4/13/02	480	1,400	1,300	<0.50	3.8	<1.0	28	<5.0	1,900
	7/10/02	69	<50	<0.50	<0.50	<0.50	<1.0	22	<5.0	900
	10/29/02	650	<50	330	<0.50	1.2	2.2	64	<5.0	1,600
	1/15/03	110	<50	1.7	<0.50	<0.50	<1.0	52	<5.0	1,000
	4/9/03	5,500	<80	64	3.8	2.2	14	63	<0.50	610
	8/13/03	700	<50	290	<0.50	<0.50	2.0	71	<0.50	610
	11/5/03	1,100	290	650	1.6	0.95	2.7	120	<0.50	1,100
	2/18/04	850	240	500	2.4	0.55	1.6	130	<0.50	970
	6/16/04	1,100	1300	5.3	1.4	2.4	1.6	240	82	1,400
	9/8/04	3,100	270	1,700	7.6	2.2	4.4	390	110	1,600
	12/21/04	690	290	2,100	5.9	2.1	2.7	370	70	1,200
	2/15/05	4,400	220	2,000	36	38	120	210	<2.5	<25
	6/20/05	640	45,000	1,800	5.6	2.7	3.4	300	<2.5	<25
	9/26/05	820	220	2,400	6.9	3.3	3.3	460	86	1,800
	12/19/05	**7,300**	<400	**2,500**	**3.6**	**4.1**	**0.99**	**370**	<0.50	**1,700**
AS-2	5/16/00	81,000	2,000	5,700	37,000	3,900	23,000	26,000	80	<50
AS-3	5/16/00	<50	<50	1.9	18	3.4	14	17	<5.0	<50

NOTES:

TPH - Total Petroleum Hydrocarbons
MTBE - Methyl Tertiary Butyl Ether
TBA - Tertiary Butyl Alcohol
TAME - Tertiary Amyl Methyl Ether

--- -Not analyzed
ug/L - micrograms per Liter
< -below laboratory detection limits
FLH -Floating Liquid Hydrocarbons, not sampled.

Historical Groundwater Analytical is present in the Apex Corrective Action Plan dated October 14, 1994

Table 6
Soil Vapor Extraction Rate Calculations
Rotten Robbie
7200 Healdsburg Avenue
Sebastopol, California

Date	Meter (Hours)		Vapor Flow Rate (scfm)	Thermal Oxidizer Influent Sample Results (ppmv)			Extraction Rates (lb/day)			Cumulative Extraction (lb)		
				TPHg	Benzene	MTBE	TPHg	Benzene	MTBE	TPHg	Benzene	MTBE
09/17/02	3.0											
10/09/02	170.4	167.4	87.0	500	4.9	0.1	15	0.1	0.00	102	0.9	0
11/06/02	633.8	463.4	83.0	1,200	12	0.4	34	0.29	0.01	568	5	0.2
12/11/02	1,388.4	754.6	92.0	920	38	6.0	29	1.02	0.18	1,544	26	3.2
12/31/02	1,476.5	88.1	92.0	920	38	6.0	29	1.02	0.18	1,649	29	3.9
01/28/03	1,938.2	461.7	81.0	1,100	17	<0.4	30	0.40	0.01	2,212	43	5.8
02/25/03	2,606.7	668.5	78.0	600	5.1	<0.22	16	0.12	0.006	2,850	50	6.0
03/14/03	3,014.5	407.8	78.0	540	6.0	<0.27	14	0.14	0.007	3,105	52	6.1
03/31/03	3,435.7	829.0	78.0	540	6.0	<0.27	14	0.14	0.007	3,595	57	6.3
04/09/03	3,637.5	201.8	78.1	420	5.0	<0.28	11	0.11	0.007	3,701	58	6.4
05/07/03	4,308.7	671.2	77.7	380	4.9	<0.28	10	0.11	0.007	3,995	61	6.6
06/03/03	4,952.7	644.0	62.5	530	5.6	<0.3	11	0.10	0.006	4,278	64	6.8
07/08/03	5,781.8	829.1	63.0	590	6.0	<0.3	13	0.11	0.006	4,688	68	7.0
08/20/03	6,575.5	793.7	72.0	720	6.8	<0.3	17	0.14	0.007	5,184	72	7.2
09/03/03	6,909.0	333.5	75.0	510	4.0	<0.3	13	0.09	0.007	5,395	74	7.3
10/09/03	7,773.0	864.0	63.0	120	1.0	<0.1	3	0.02	0.006	5,673	76	7.5
11/06/03	8,421.2	648.2	79.0	560	11.0	<0.3	15	0.25	0.007	5,908	79	7.7
12/11/03	9,115.6	694.4	75.0	200	1.4	<0.1	5	0.03	0.007	6,197	83	7.9
01/06/04	9,438.1	322.5	83.0	300	3.3	<0.1	8	0.08	0.008	6,288	84	8.0
02/17/04	10,045.8	607.7	93.0	2,500	36.0	<1.0	78	0.98	0.009	7,386	98	8.2
03/16/04	10,377.7	331.9	82.0	1,300	14.0	<1.0	36	0.34	0.008	8,176	107	8.3
04/14/04	11,026.7	649.0	74.1	3,900	64.0	<0.4	97	1.39	0.010	9,979	130	8.5
05/04/04	11,270.9	244.2	68.7	2,200	31.0	<2.0	51	0.62	0.045	10,734	140	8.8
06/03/04	11,783.1	512.2	75.4	3,600	41.0	<2.0	91	0.90	0.050	12,254	156	9.8
07/08/04	12,462.8	679.7	60.0	1,500	22.0	<1.3	30	0.39	0.026	13,979	175	10.9
08/05/04	13,136.0	673.2	53.5	1,500	11.0	<0.67	27	0.17	0.012	14,784	183	11.4
09/09/04	13,859.9	723.9	79.8	2,900	38.0	<1.00	78	0.89	0.026	16,368	199	12.0
10/07/04	14,532.7	672.8	60.8	1,700	12.0	<0.25	35	0.21	0.005	17,949	214	12.4
11/11/04	15,375.9	843.2	59.1	1,400	11.0	<0.67	28	0.19	0.013	19,051	221	12.8
12/07/04	15,989.9	614.0	75.0	1,800	16.0	<0.25	46	0.35	0.006	19,990	228	13.0
01/05/05	16,304.5	314.6	65.3	2,900	30.0	<0.70	64	0.57	0.015	20,707	234	13.1
02/01/05	16,886.1	581.6	59.0	1,500	11.0	<0.30	30	0.19	0.006	21,842	243	13.4
03/03/05	17,418.0	531.9	54.0	1,500	8.8	<0.30	27	0.14	0.005	22,475	247	13.5
04/21/05	18,423.5	1,005.5	53.8	2,000	15.0	<0.40	36	0.24	0.007	23,806	255	13.8
05/09/05	18,856.7	433.2	54.0	4,000	16.0	<0.50	73	0.25	0.009	24,791	259	13.9
06/07/05	19,535.5	678.8	53.0	3,700	14.0	<0.50	66	0.22	0.009	26,755	266	14.2
07/12/05	19,849.9	314.4	46.9	3,300	13.0	<0.50	52	0.18	0.008	27,530	268	14.3
08/09/05	20,317.9	468.0	49.2	2,800	8.0	<0.40	46	0.12	0.006	28,491	271	14.4
09/13/05	20,665.4	347.5	48.5	2,900	6.6	<0.15	47	0.09	0.002	29,170	273	14.5
10/18/05	21,448.0	782.6	54.2	880	1.8	<0.10	16	0.03	0.002	30,205	275	14.6
11/02/05	21,806.1	358.1	54.2	730	1.7	<0.10	13	0.03	0.002	30,425	275	14.6
12/06/05	22,382.2	576.1	55.4	840	1.7	<0.10	16	0.03	0.002	30,773	276	14.6

Note 1: Source Test conducted on 9/17/02. Quarterly calculations do not include the source test.
Note 2: Sample results from the thermal oxidizer influent used in place of the vapor extraction well manifold.
Note 3: "<" indicates analytical method detection limit; method detection limits are used as stack concentrations to estimate emission rates and DEs.
Note 4: Analytical results from 03/14/03 are used to extrapolate cumulative totals through 03/31/03.

$MW_{TPHg} = 90$ $MW_{Benzene} = 78.11$ $MW_{MTBE} = 88.15$

Sample Calculations

lb/day = pounds per day

ppmv = parts per million by volume = $ft^3 / 1x10^6 ft^3$

scfm = standard cubic feet per minute

Extraction Rate rate = flow rate(ft^3/min) * concentration ($ft^3 / 1x10^6 ft^3$) * MW (lb/lb-mole)/384.5 (ft^3/lb-mole) * 1440 min/day

ft^3 = cubic feet

Table 7
Thermal Oxidizer Destruction Efficiency and Emission Rate Calculations
Rotten Robbie
7200 Healdsburg Avenue
Sebastopol, California

Date	Meter	Stack Flow Rate	Stack Sample Results (ppmv)			Emission Rates (lb/day)			Destruction Efficiency (%)		
	(Hours)	(scfm)	TPHg	Benzene	MTBE	TPHg	Benzene	MTBE	TPHg	Benzene	MTBE
9/17/02	3.0										
10/9/02	170.4	87	<5.0	0.35	<0.05	0.15	0.0013	0.003	99.0	99.0	28.6
11/6/02	633.8	83	<5.0	<0.050	<0.10	0.14	0.0012	0.003	99.6	99.6	77.3
12/11/02	1,388.4	92	0.8	0.16	<0.001	0.16	0.0013	0.003	99.5	99.9	98.3
1/28/03	1,938.2	86	<5.0	<0.050	<0.10	0.14	0.0013	0.003	99.5	99.7	73.5
2/25/03	2,606.7	83	<5.0	<0.050	<0.10	0.14	0.0012	0.003	99.1	99.0	51.6
3/14/03	3,014.5	83	<5.0	<0.050	<0.10	0.14	0.0012	0.003	99.0	99.1	60.6
4/9/03	3,637.5	83	<5.0	<0.050	<0.10	0.14	0.0012	0.003	99.0	99.1	60.4
5/7/03	4,308.7	83	<5.0	<0.050	<0.10	0.14	0.0012	0.003	98.7	98.9	62.0
6/3/03	4,952.7	68	<5.0	<0.050	<0.10	0.11	0.0010	0.002	98.9	99.1	68.9
7/8/03	5,781.8	68	<5.0	<0.050	<0.10	0.11	0.0010	0.002	99.0	99.0	61.1
8/20/03	6,575.5	77	<5.0	<0.050	<0.10	0.13	0.0011	0.003	99.0	99.0	56.3
9/3/03	6,909.0	80	<5.0	<0.050	<0.10	0.13	0.0012	0.003	99.2	99.2	60.3
10/9/03	7,773.0	68	<5.0	<0.050	<0.10	0.11	0.0010	0.002	99.1	98.9	67.6
11/6/03	8,421.2	84	<5.0	<0.050	<0.10	0.14	0.0012	0.003	94.4	93.3	52.4
12/11/03	9,115.6	80	<5.0	<0.050	<0.10	0.13	0.0012	0.003	99.1	99.5	63.8
1/6/04	9,438.1	88	<5.0	<0.050	<0.10	0.15	0.0013	0.003	97.1	95.8	58.1
2/17/04	10,045.8	98	<5.0	<0.050	<0.10	0.17	0.0014	0.003	98.0	98.2	57.8
3/16/04	10,377.7	83	<5.0	<0.050	<0.10	0.14	0.0012	0.003	99.8	99.9	68.1
4/14/04	11,026.7	79	<5.0	<0.050	<0.10	0.13	0.0012	0.003	99.6	99.7	65.6
5/4/04	11,270.9	73	<5.0	<0.050	<0.10	0.12	0.0011	0.002	99.9	99.9	75.3
6/3/04	11,783.1	80	<5.0	<0.050	<0.10	0.14	0.0012	0.003	99.7	99.8	94.2
7/8/04	12,462.8	65	<5.0	<0.050	<0.10	0.11	0.0009	0.002	99.9	99.9	95.7
8/5/04	13,136.0	59	<5.0	<0.050	<0.10	0.10	0.0009	0.002	99.7	99.8	92.5
9/9/04	13,859.9	85	<5.0	<0.050	<0.10	0.14	0.0012	0.003	99.5	99.3	76.2
10/7/04	14,532.7	66	<5.0	<0.050	<0.10	0.11	0.0010	0.002	99.9	99.9	91.7
11/11/04	15,375.9	64	<5.0	<0.050	<0.10	0.11	0.0009	0.002	99.7	99.6	57.7
12/7/04	15,989.9	80	<5.0	<0.050	<0.10	0.14	0.0012	0.003	99.5	99.4	79.7
1/5/05	16,304.5	71	<5.0	<0.050	<0.10	0.12	0.0010	0.002	99.7	99.7	62.2
2/1/05	16,886.1	64	<5.0	<0.050	<0.10	0.11	0.0009	0.002	99.8	99.8	86.0
3/3/05	17,418.0	68	<5.0	<0.050	<0.10	0.11	0.0010	0.002	99.6	99.5	61.6
4/21/05	18,423.5	58	<5.0	<0.050	<0.10	0.10	0.0008	0.002	99.6	99.4	64.2
5/9/05	18,856.7	58	<5.0	<0.050	<0.10	0.10	0.0008	0.002	99.7	99.6	73.0
6/7/05	19,535.5	56	<5.0	<0.050	<0.10	0.09	0.0008	0.002	99.9	99.7	79.3
7/12/05	19,849.9	52	<5.0	<0.050	<0.10	0.09	0.0008	0.002	99.9	99.6	80.4
8/9/05	20,317.9	54	6.7	<0.050	<0.10	0.12	0.0008	0.002	99.8	99.6	77.0
9/13/05	20,665.4	53	<5.0	<0.050	<0.10	0.09	0.0008	0.002	99.8	99.3	73.1
10/18/05	21,448.0	60	<5.0	<0.050	<0.10	0.10	0.0009	0.002	99.8	99.1	NA
11/2/05	21,806.1	65	<5.0	<0.050	<0.10	0.11	0.0010	0.002	99.3	96.7	NA
12/6/05	22,382.2	61	<5.0	<0.050	<0.10	0.10	0.0009	0.002	99.2	96.8	NA

Note 1: "<" indicates analytical method detection limit; method detection limits are used as stack concentrations to estimate emission rates and DEs.

$MW_{TPHg} = 90$ $MW_{Benzene} = 78.11$ $MW_{MTBE} = 88.15$

Sample Calculations

lb/day = pounds per day

NS = not sampled

ppmv = parts per million by volume = $ft^3 / 1x10^6 ft^3$

scfm = standard cubic feet per minute

Emission rate = flow rate(ft^3/min) * concentration ($ft^3 / 1x10^6 ft^3$) * MW (lb/lb-mole)/384.5 (ft^3/lb-mole) * 1440 min/day

Destruction Efficiency = [(Extraction rate - Emission rate)/Extraction rate] x 100%

ft^3 = cubic feet

NA = Destruction ratio not calculable due to influent & effluent concentrations below laboratory detection limits

APPENDIX A

APEX STANDARD OPERATING PROCEDURES

APEX ENVIROTECH, INC.
STANDARD OPERATING PROCEDURES
Quarterly Monitoring Reports

SOP – 4
SAMPLE IDENTIFICTION AND CHAIN-OF CUSTODY PROCUDURES

Sample identification and chain-of-custody procedures ensure sample integrity as well as document sample possession from the time of collection to ultimate disposal Each sample container submitted for analysis is labeled to identify the job number, date, time of sample collection, a sample number unique to the sample, any in-field measurements made, other pertinent field observations also recorded on the field excavation or boring logs

Chain-of-custody forms are used to record possession of the sample from time of collection to arrival at the laboratory During shipment the person with custody of the samples will relinquish them to the next person by signing the chain-of-custody form(s) and noting the date and time The sample control officer at the laboratory will verify sample integrity, correct preservation, confirm collection in the proper container(s), and ensure adequate volume for analysis

If these conditions are met the samples will be assigned unique laboratory log numbers for identification throughout analysis and reporting The log numbers will be recorded on the chain-of-custody forms and in the legally-required log book maintained in the laboratory The sample description, date received, client's name, and any other relevant information will also be recorded

SOP – 5
LABORATORY ANALYTICAL QUALITY ASSURANCE AND CONTROL

In addition to routine instrument calibration, replicates, spikes, blanks, spiked blanks, and certified reference materials are routinely analyzed at method-specific frequencies to monitor precision and bias Additional components of the laboratory Quality Assurance/Quality Control program include:

1. Participation in state and federal laboratory accreditation/certification programs;
2. Participation in both U.S EPA Performance Evaluation studies (WS and WP studies) and inter-laboratory performance evaluation programs;
3. Standard operating procedures describing routine and periodic instrument maintenance;
4. "out-of-Control"/Corrective Action documentation procedures; and,
5. Multi-level review of raw data and client reports

SOP – 7
GROUNDWATER PURGING AND SAMPLING

Prior to water sampling, each well is purged by evacuating a minimum of three wetted well-casing volumes of groundwater When required, purging will continue until either the discharge water temperature, conductivity or pH stabilize a maximum of ten wetted-casing volumes of groundwater have been recovered or the well is bailed dry

When practical, the groundwater sample should be collected when the water level in the well recovers to at least 80 percent of its static level

The sampling equipment consists of either a "Teflon" bailer PVC bailer, or stainless steel bladder pump with a "Teflon" bladder If the sampling system is dedicated to the well, then the bailer is usually "Teflon," but the bladder pump is PVC with a polypropylene bladder In general and depending on the intended laboratory analysis, 40-milliliter glass, volatile organic analysis (VOA) vials, with "Teflon" septa, are used as sample containers

SOP – 12
MEASURING LIQUID LEVELS USING WATER LEVEL METER OR INTERFACE PROBE

Field equipment used for liquid-level gauging typically includes the measuring instrument (water-level meter or interface probe and product bailer(s)) The field kit also includes cleaning supplies (buckets, solution, spray bottles and deionized water) to be used in cleaning the equipment between wells

Prior to measurements, the instrument tip is lowered into the well until it touches bottom Using the previously established top-of-casing or top-of-box (i e wellhead vault) point the probe cord (or halyard) is marked and a measuring tape (graduated in hundredths of a foot) is used to determine the distance between the probe end and the marking on the cord This measurement is then recorded on the liquid-level data sheet as the "Measured Total Depth" of the well.

When necessary in using the interface probe to measure liquid levels, the probe is first electrically grounded to either the metal stove pipe or another metal object nearby When no ground is available, reproducible measurements can be obtained by clipping the ground lead to the handle of the interface probe case.

The probe tip is then lowered into the well and submerged in the groundwater. An oscillating (beeping) tone indicates the probe is in water The probe is slowly raised until either the oscillating tone ceases or becomes a steady tone In either case, this is the depth-to-water (DTW) indication of the DTW measurement is made accordingly The steady tone indicates floating liquid hydrocarbons (FLH). In this case, the depth-to-product (DTP) indication and the DTP measurement is made accordingly

The process of lowering and raising the probe must be repeated several times to ensure accurate measurements. The DTW and DTP measurements are recorded on the liquid-level data sheet When FLH are indicated by the probe's response, a product bailer is lowered partially through the FLH water interface to confirm the FLH thickness, particularly in cases where the FLH layer is quite thin This measurement is recorded on the data sheet as "FLH thickness"

In order to avoid cross-contamination of wells during the liquid-level measurement process wells are measured in the order of "clean" to "dirty" (where such information is available). In addition, all measurement equipment is cleaned with solution and thoroughly rinsed with deionized water before use, between measurements in respective wells, and at the completion of the day's use.

APPENDIX B

FIELD DATA SHEETS

APEX ENVIROTECH, INC

Groundwater Level Data Sheet

Project EKI02.005
Location Sebastopol, CA
Date 12/19/05
Recorded By RCM

	WELL NAME	TIME	DEPTH TO PRODUCT	DEPTH TO WATER	DEPTH TO BOTTOM	WATER COLUMN	WELL VOLUME	PURGE VOLUME	COMMENTS / OBSERVATIONS
4"	MW-1	1020		Dry	35.10				Dry well
4"	-2	1025		45.65	49.30	3.65	2.37	7.11	
	-3	1005		9.96	37.30				H_2O level only
4"	-4	1040		43.46	44.00	Grab sampled			
	-6	1000		60.26	64.30				H_2O level only
	-7	1010		43.79	45.00				
	-8	1015		41.54	42.60				
	-9	1030		43.88	109.30	65.42	10.46	31.40	DTB=109.30

Well Volume Calculation:
(2" x 0.16) (4" x 0.65)

APEX ENVIROTECH, INC.

Monitoring Data

Project: Dave's Pit Stop
Project Number: ERA02.005
Date: 12/19/05
Recorded By: RCM

WELL	TIME	TEMP (deg C)	pH	COND. (uS/cm)	DISSOLVED OXYGEN	TOTAL VOLUME REMOVED	COMMENTS/OBSERVATIONS
MW-2	1135	16.9	7.7	45		2.50	
	1147	16.3	7.2	140		5	Well dry @ 5 gal purged
						~~7.25~~ RCM	sampled @ 1340
MW-9	1239	16.5	6.4	442		10.50	
	1257	16.5	6.3	245		21	
	1318	16.4	6.4	91		31.50	sampled @ 1355
MW-4		grab	sampled				↓ ↓ 1405

TEMPPH.XLS
4/1/97

Remediation System
Field Data Sheet

Dave's Pit Stop
Sebastopol, California
ERA02.005

Apex Envirotech, Inc.

Date of site visit:	10/6/2005
Time of arrival:	08:00
Time of departure:	12:00

APEX employee:	PCW / JM
System status upon arrival:	Shutdown

VAPOR EXTRACTION SYSTEM

Oil Level Check	AWS Level Check	Natural Gas Meter	Natural Gas Flowrate	Hour Meter	Current Time	Chart Flow	Dilution Air
OK or Low	OK or High	(cu. ft.)	(cfm)	(hours)	(hours)	(cfm)	(% Open)
OK	OK	662,700	5.20	21,156.5	10:16	59.2	8

Alarm Indications (if shutdown):
Flame loss/Power interuption

THERMAL OXIDIZER

Temperature Indicating Controller: Controller	Actual Temp	High Limit Temp	Gas Pressure	Regulated Gas Pressure	Modulated Gas Pressure
(ºF)	(ºF)	(ºF)	(psig)	(" w.c.)	(" w.c.)
1,450	1,446	1,550	4.8	36	7.0

AIR SPARGE SYSTEM

Compressor: Discharge Pressure	Temperature	Pressure	Flow
(psi)	(ºF)	(psig)	(scfm)
10	100		

VAPOR EXTRACTION WELLS

Well	Valve Position	Vacuum
	(% OPEN)	("w.c.)
VEW-1	0%	
VEW-2	0%	
VEW-3	0%	
VEW-4	0%	
MW-1	25%	62
MW-2	0%	
MW-4	100%	70

AIR SPARGE WELLS

Well	Valve Position	Well	Valve Position
AS-2 Deep	100	AS-6	100
AS-2 Shallow	0	AS-7	100
AS-3 Deep	100	AS-8	100
AS-3 Shallow	0		
AS-4 Deep	100		
AS-4 Shallow	0		
AS-5 Deep	100		
AS-5 Shallow	0		

FLOWRATES

	Temp. (ºF)	Delta Pl ("w.c.)	Pressure (± "w.c.)	Flow (scfm)
SVE BLOWER (THOXINF)	152	0.50	1.85	54.5
VEW MANIFOLD	72	0.20	-70.0	20.5

SAMPLES COLLECTED AND SAMPLE TIMES

Air Sample ID's:		Time	Sampler	PID (ppmv)
THOXEFF	EFF			
THOXINF	INF			
VEWMAN				
VEW-1				
VEW-2				
VEW-3				
VEW-4				
MW-1				
MW-2				
MW-4				

FIELD NOTES

Inspected belt condition and tension, OK.

No PID on site.

Remediation System
Field Data Sheet

Dave's Pit Stop
Sebastopol, California
ERA02.005

Apex Envirotech, Inc.

Date of site visit:	10/18/2005
Time of arrival:	13:50
Time of departure:	15:30

APEX employee:	JM
System status upon arrival:	Operating

VAPOR EXTRACTION SYSTEM

Oil Level Check	AWS Level Check	Natural Gas Meter	Natural Gas Flowrate	Hour Meter	Current Time	Chart Flow	Dilution Air
OK or Low	OK or High	(cu. ft.)	(cfm)	(hours)	(hours)	(cfm)	(% Open)
OK	OK	746,600	5.4	21,448.0	14:00	61.7	8%

Alarm Indications (if shutdown):

THERMAL OXIDIZER

Temperature Indicating Controller		High Limit	Gas	Regulated	Modulated
Controller	Actual Temp	Temp	Pressure	Gas Pressure	Gas Pressure
(°F)	(°F)	(°F)	(psig)	(" w.c.)	(" w.c.)
1,450	1,442	1,550	5	36	7.0

AIR SPARGE SYSTEM

Compressor			
Discharge Pressure	Temperature	Pressure	Flow
(psi)	(°F)	(psig)	(scfm)
10	120		

VAPOR EXTRACTION WELLS

Well	Valve Position	Vacuum
	(% OPEN)	("w.c.)
VEW-1	0%	
VEW-2	0%	
VEW-3	0%	
VEW-4	0%	
MW-1	10%	68
MW-2	0%	
MW-4	100%	70

AIR SPARGE WELLS

Well	Valve Position	Well	Valve Position
AS-2 Deep	100	AS-6	100
AS-2 Shallow	0	AS-7	100
AS-3 Deep	100	AS-8	100
AS-3 Shallow	0		
AS-4 Deep	100		
AS-4 Shallow	0		
AS-5 Deep	100		
AS-5 Shallow	0		

FLOWRATES

	Temp. (°F)	Delta PI ("w.c.)	Pressure (± "w.c.)	Flow (scfm)
SVE BLOWER (THOXINF)	160	0.50	2.0	54.2
VEW MANIFOLD	71	0.20	-70.0	20.5

SAMPLES COLLECTED AND SAMPLE TIMES

Air Sample ID's:		Time	Sampler	PID (ppmv)
THOXEFF	EFF	14:00	JM	1.5
THOXINF	INF	14:15	JM	721
VEWMAN				1,278
VEW-1				
VEW-2				
VEW-3				
VEW-4				
MW-1				235
MW-2				
MW-4				2,316

FIELD NOTES

Collected system samples.

Remediation System
Field Data Sheet

Dave's Pit Stop
Sebastopol, California
ERA02.005

Apex Envirotech, Inc.

Date of site visit:	11/02/05
Time of arrival:	09:00
Time of departure:	11:30

APEX employee:	JM
System status upon arrival:	Operating

VAPOR EXTRACTION SYSTEM

Oil Level Check OK or Low	AWS Level Check OK or High	Natural Gas Meter (cu. ft.)	Natural Gas Flowrate (cfm)	Hour Meter (hours)	Current Time (hours)	Chart Flow (cfm)	Dilution Air (% Open)
OK	OK	848,200	5.0	21,806.1	10:50	65	8

Alarm Indications (if shutdown):

THERMAL OXIDIZER

Temperature Indicating Controller (TIC) Controller (°F)	Actual Temp. (°F)	High Limit Temp (°F)	Gas Pressure (psig)	Regulated Gas Pressure (" w.c.)	Modulated Gas Pressure (" w.c.)
1,450	1,462	1,510	4.8	37	6

AIR SPARGE SYSTEM

Compressor

Discharge Pressure (psi)	Temperature (°F)	Pressure (psig)	Flow (scfm)
11	120	—	

VAPOR EXTRACTION WELLS

Well	Valve Position (% OPEN)	Vacuum ("w.c.)
VEW-1	0	—
VEW-2	0	—
VEW-3	0	—
VEW-4	0	—
MW-1	10%	70
MW-2	0	—
MW-4	100%	74

AIR SPARGE WELLS

Well	Valve Position	Well	Valve Position
AS-2 Deep	100	AS-6	100
AS-2 Shallow	0	AS-7	100
AS-3 Deep	100	AS-8	100
AS-3 Shallow	0		
AS-4 Deep	100		
AS-4 Shallow	0		
AS-5 Deep	100		
AS-5 Shallow	0		

FLOWRATES

	Temp. (°F)	Delta PI ("w.c.)	Pressure (± "w.c.)	Flow (scfm)
SVE BLOWER (THOXINF)	160	0.50	2.0	54.2
VEW MANIFOLD	70	0.20	-75.0	20.3

SAMPLES COLLECTED AND SAMPLE TIMES

Air Sample ID's:		Time	Sampler	PID (ppmv)	FIELD NOTES
THOXEFF	EFF	11:00	JM	3.2	
THOXINF	INF	11:10	JM	740	Collected vapor samples
VEWMAN				1,522	
VEW-1					
VEW-2					
VEW-3					
VEW-4					
MW-1				136	
MW-2					
MW-4				2,863	

Remediation System
Field Data Sheet

Dave's Pit Stop
Sebastopol, California
ERA02.005

Apex Envirotech, Inc.

Date of site visit:	11/16/2005	APEX employee:	JM
Time of arrival:	09:30	System status upon arrival:	Operating
Time of departure:	12:00		

VAPOR EXTRACTION SYSTEM

Oil Level	AWS Level	Natural Gas		Hour	Current	Chart	Dilution
Check	Check	Meter	Flowrate	Meter	Time	Flow	Air
OK or Low	OK or High	(cu. ft.)	(cfm)	(hours)	(hours)	(cfm)	(% Open)
OK	OK	942,500	5.0	22,142.1	10:20	60.3	8

Alarm Indications (if shutdown):

THERMAL OXIDIZER

Temperature Indicating Controller (TIC)		High Limit	Gas	Regulated	Modulated
Controller	Actual Temp.	Temp	Pressure	Gas Pressure	Gas Pressure
(°F)	(°F)	(°F)	(psig)	(" w.c.)	(" w.c.)
1,450	1,468	1,550	4.9	36	6

AIR SPARGE SYSTEM

Compressor			
Discharge Pressure	Temperature	Pressure	Flow
(psi)	(°F)	(psig)	(scfm)
12	119	N/R	

VAPOR EXTRACTION WELLS

Well	Valve Position	Vacuum
	(% OPEN)	("w.c.)
VEW-1	0	
VEW-2	0	
VEW-3	0	
VEW-4	0	
MW-1	10%	73
MW-2	0	
MW-4	100%	75

AIR SPARGE WELLS

Well	Valve Position	Well	Valve Position
AS-2 Deep	100	AS-6	100
AS-2 Shallow	0	AS-7	100
AS-3 Deep	100	AS-8	100
AS-3 Shallow	0		
AS-4 Deep	100		
AS-4 Shallow	0		
AS-5 Deep	100		
AS-5 Shallow	0		

FLOWRATES

	Temp. (°F)	Delta PI ("w.c.)	Pressure (± "w.c.)	Flow (scfm)
SVE BLOWER (THOXINF)	160	0.50	2.0	54.2
VEW MANIFOLD	70	0.20	-75.0	20.3

SAMPLES COLLECTED AND SAMPLE TIMES

Air Sample ID's:		Time	Sampler	PID (ppmv)
THOXEFF				1.6
THOXINF				708
VEWMAN				1,369
VEW-1				
VEW-2				
VEW-3				
VEW-4				
MW-1				145
MW-2				
MW-4				2,290

FIELD NOTES

Changed chart paper

Remediation System
Field Data Sheet

Dave's Pit Stop
Sebastopol, California
ERA02.005

Apex Envirotech, Inc.

Date of site visit:	12/6/05
Time of arrival:	10:00
Time of departure:	12:45

APEX employee:	JM
System status upon arrival:	Shutdown

VAPOR EXTRACTION SYSTEM

Oil Level Check	AWS Level Check	Natural Gas Meter	Natural Gas Flowrate	Hour Meter	Current Time	Chart Flow	Dilution Air
OK or Low	OK or High	(cu. ft.)	(cfm)	(hours)	(hours)	(cfm)	(% Open)
OK	OK	5,200	5.2	22,382.2	10:38	60.6	8

Alarm Indications (if shutdown):
AWS high level

THERMAL OXIDIZER

Temperature Indicating Controller (TIC) Controller	Actual Temp.	High Limit Temp	Gas Pressure	Regulated Gas Pressure	Modulated Gas Pressure
(ºF)	(ºF)	(ºF)	(psig)	(" w.c.)	(" w.c.)
1,400	1,451	1,550	5.1	36	6

AIR SPARGE SYSTEM

Compressor

Discharge Pressure	Temperature	Pressure	Flow
(psi)	(ºF)	(psig)	(scfm)
13	102	N/R	

VAPOR EXTRACTION WELLS

Well	Valve Position	Vacuum
	(% OPEN)	("w.c.)
VEW-1	0	
VEW-2	0	
VEW-3	0	
VEW-4	0	
MW-1	10%	78
MW-2	0	
MW-4	100%	80

AIR SPARGE WELLS

Well	Valve Position	Well	Valve Position
AS-2 Deep	100	AS-6	100
AS-2 Shallow	0	AS-7	100
AS-3 Deep	100	AS-8	100
AS-3 Shallow	0		
AS-4 Deep	100		
AS-4 Shallow	0		
AS-5 Deep	100		
AS-5 Shallow	0		

FLOWRATES

	Temp. (ºF)	Delta PI ("w.c.)	Pressure (± "w.c.)	Flow (scfm)
SVE BLOWER (THOXINF)	130	0.50	0.2	55.4
VEW MANIFOLD	55	0.28	-80.0	24.2

SAMPLES COLLECTED AND SAMPLE TIMES

Air Sample ID's:		Time	Sampler	PID (ppmv)
THOXEFF	EFF	00:00	JM	0
THOXINF	INF	00:00	JM	843
VEWMAN				1,745
VEW-1				
VEW-2				
VEW-3				
VEW-4				
MW-1				156
MW-2				
MW-4				3,012

FIELD NOTES

Cleared alarm and re-started
Collected vapor samples.
Drums on site have been pumped out, 4 empties remain.

Remediation System
Field Data Sheet

Dave's Pit Stop
Sebastopol, California
ERA02.005

Apex Envirotech, Inc.

Date of site visit:	12/20/2005
Time of arrival:	09:00
Time of departure:	11:45

APEX employee:	JM
System status upon arrival:	Shutdown

VAPOR EXTRACTION SYSTEM

Oil Level Check OK or Low	AWS Level Check OK or High	Natural Gas Meter (cu. ft.)	Natural Gas Flowrate (cfm)	Hour Meter (hours)	Current Time (hours)	Chart Flow (cfm)	Dilution Air (% Open)
OK	OK	24,400	5.00	22,458.9	10:45	60.4	10

Alarm Indications (if shutdown):
Shutdown from QM event

THERMAL OXIDIZER

Temperature Indicating Controller (T		High Limit	Gas	Regulated	Modulated
Controller (°F)	Actual Temp. (°F)	Temp (°F)	Pressure (psig)	Gas Pressure (" w.c.)	Gas Pressure (" w.c.)
1,400	1,458	1,550	5.1	36	5.0

AIR SPARGE SYSTEM

Compressor			
Discharge Pressure (psi)	Temperature (°F)	Pressure (psig)	Flow (scfm)
14	90		

VAPOR EXTRACTION WELLS

Well	Valve Position (% OPEN)	Vacuum ("w.c.)
VEW-1	0%	
VEW-2	0%	
VEW-3	0%	
VEW-4	0%	
MW-1	10%	75
MW-2	0%	
MW-4	100%	84

AIR SPARGE WELLS

Well	Valve Position	Well	Valve Position
AS-2 Deep	100	AS-6	100
AS-2 Shallow	0	AS-7	100
AS-3 Deep	100	AS-8	100
AS-3 Shallow	0		
AS-4 Deep	100		
AS-4 Shallow	0		
AS-5 Deep	100		
AS-5 Shallow	0		

FLOWRATES

	Temp. (°F)	Delta PI ("w.c.)	Pressure (± "w.c.)	Flow (scfm)
SVE BLOWER (THOXINF)	150	0.50	0.2	54.5
VEW MANIFOLD	52	0.29	-84.0	24.6

SAMPLES COLLECTED AND SAMPLE TIMES

Air Sample ID's:		Time	Sampler	PID (ppmv)
THOXEFF				0.0
THOXINF				923
VEWMAN				1,811
VEW-1				
VEW-2				
VEW-3				
VEW-4				
MW-1				217
MW-2				
MW-4				3,206

FIELD NOTES

Re-started treatment system
AWS pump hours - 36.2

APPENDIX C

LABORATORY ANALYTICAL REPORTS AND CHAIN-OF-CUSTODY FORMS

[redacted]

CHAIN OF CUSTODY

CLS ID. NO. 47640

Report To: KIFF

Name and Address

Apex Envirotech, Inc.

11244 Pyrites Wy., Gold River, CA 95670

Project Manager
Rich Johnson

Project Name
Dave's Pit Stop

Sampled By R. Morgan

Job Description
4th qtr water

Site Location
7200 Healdsburg Ave., Sebastopol

Client Job Number
ERA02.005-QM

Destination Laboratory

☐ **CLS** (916) 638-7301
3249 Fitzgerald Road
Rancho Cordova, CA
95742
www.californialab.com

☒ **OTHER**
KIFF Analytical
Davis, CA

GEOTRACKER

EDF REPORT X YES ☐ NO

GLOBAL ID. T0609700169

FIELD CONDITIONS:

COMPOSITE Simple Receipt
Temp °C 3.6 Therm. ID# IR-1
Initial BAB Date 122205
Time 1744 Coolant present: Y N

DATE	TIME	SAMPLE IDENTIFICATION	FIELD ID.	MATRIX	CONTAINER NO.	CONTAINER TYPE	PRESERVATIVES	TPHg 8015	TPHd 8015	BTEX 8260	MTBE 8260	TAME 8260	TBA 8260	TURNAROUND TIME IN DAYS 1	2	5	10	SPECIAL INSTRUCTIONS
		~~MW-1~~	~~MW-1~~	~~water~~	~~3/1~~	~~V/A~~	~~1~~	~~X~~	~~X~~	~~X~~	~~X~~	~~X~~	~~X~~			~~X~~		~~No samples received~~
12/19/05	1340	MW-2	MW-2	water	3/1	V/A	1	X	X	X	X	X	X			X		
	1405	MW-4	MW-4	water	3/1	V/A	1	X	X	X	X	X	X			X		
✓	1355	MW-9	MW-9	water	3/1	V/A	1	X	X	X	X	X	X			X		

DL for oxyg.= 0.50 ug/L

01 ~~02~~
02 ~~03~~
03 ~~04~~

INVOICE TO:

PO#

QUOTE#

SUSPECTED CONSTITUENTS

SAMPLE RETENTION TIME

PRESERVATIVES (1) HCL (2) HNO_3 (3) = COLD (4)

RELINQUISHED BY (Signature)	PRINT NAME/COMPANY	DATE/TIME	RECEIVED BY (Signature)	PRINT NAME/COMPANY
R. Morgan	Bob Morgan / Apex	12/19/05 1730		
			Jason Hernandez	Kiff Analytical 122205 1440

RECEIVED AT LAB BY: DATE/TIME: CONDITIONS/COMMENTS:

SHIPPED BY: ☐ FED EX ☐ UPS ☐ OTHER AIR BILL #

KIFF Analytical LLC

Report Number : 47640
Date : 12/30/2005

Richard Johnson
Apex Envirotech Inc.
11244 Pyrites Way
Gold River, CA 95670-4481

Subject : 3 Water Samples
Project Name : Dave's Pit Stop
Project Number : ERA02 005-QM

Dear Mr. Johnson,

Chemical analysis of the samples referenced above has been completed. Summaries of the data are contained on the following pages. Sample(s) were received under documented chain-of-custody. US EPA protocols for sample storage and preservation were followed.

Kiff Analytical is certified by the State of California (# 2236). If you have any questions regarding procedures or results, please call me at 530-297-4800.

Sincerely,

Joel Kiff

KIFF Analytical LLC

Report Number : 47640
Date : 12/30/2005

Subject : 3 Water Samples
Project Name : Dave's Pit Stop
Project Number : ERA02.005-QM

Case Narrative

The Method Reporting Limit for TPH as Diesel is increased due to interference from Gasoline-Range Hydrocarbons for samples MW-4 and MW-9.

The result for Benzene for sample MW-9 was obtained by analysis of a previously-opened vial, due to the unavailability of additional vials.

Approved By: Joel Kiff

2795 2nd St, Suite 300 Davis, CA 95616 530-297-4800

KIFF Analytical LLC

Report Number : 47640

Date : 12/30/2005

Project Name : **Dave's Pit Stop**

Project Number : **ERA02.005-QM**

Sample : **MW-2** Matrix : Water Lab Number : 47640-01

Sample Date :12/19/2005

Parameter	Measured Value	Method Reporting Limit	Units	Analysis Method	Date Analyzed
Benzene	**< 0.50**	0.50	ug/L	EPA 8260B	12/27/2005
Toluene	**< 0.50**	0.50	ug/L	EPA 8260B	12/27/2005
Ethylbenzene	**< 0.50**	0.50	ug/L	EPA 8260B	12/27/2005
Total Xylenes	**< 0.50**	0.50	ug/L	EPA 8260B	12/27/2005
Methyl-t-butyl ether (MTBE)	**3.4**	0.50	ug/L	EPA 8260B	12/27/2005
Tert-amyl methyl ether (TAME)	**< 0.50**	0.50	ug/L	EPA 8260B	12/27/2005
Tert-Butanol	**< 5.0**	5.0	ug/L	EPA 8260B	12/27/2005
TPH as Gasoline	**110**	50	ug/L	EPA 8260B	12/27/2005
Toluene - d8 (Surr)	108		% Recovery	EPA 8260B	12/27/2005
4-Bromofluorobenzene (Surr)	88.5		% Recovery	EPA 8260B	12/27/2005
TPH as Diesel	**< 50**	50	ug/L	M EPA 8015	12/28/2005
Octacosane (Diesel Surrogate)	92.4		% Recovery	M EPA 8015	12/28/2005

Approved By: Joel Kiff

2795 2nd St., Suite 300 Davis, CA 95616 530-297-4800

KIFF Analytical LLC

Report Number : 47640

Date : 12/30/2005

Project Name : **Dave's Pit Stop**

Project Number : **ERA02.005-QM**

Sample : **MW-4** Matrix : Water Lab Number : 47640-02

Sample Date :12/19/2005

Parameter	Measured Value	Method Reporting Limit	Units	Analysis Method	Date Analyzed
Benzene	**520**	20	ug/L	EPA 8260B	12/29/2005
Toluene	**6100**	20	ug/L	EPA 8260B	12/29/2005
Ethylbenzene	**940**	20	ug/L	EPA 8260B	12/29/2005
Total Xylenes	**15000**	20	ug/L	EPA 8260B	12/29/2005
Methyl-t-butyl ether (MTBE)	**< 20**	20	ug/L	EPA 8260B	12/29/2005
Tert-amyl methyl ether (TAME)	**< 20**	20	ug/L	EPA 8260B	12/29/2005
Tert-Butanol	**1700**	90	ug/L	EPA 8260B	12/29/2005
TPH as Gasoline	**99000**	2000	ug/L	EPA 8260B	12/29/2005
Toluene - d8 (Surr)	99 3		% Recovery	EPA 8260B	12/29/2005
4-Bromofluorobenzene (Surr)	101		% Recovery	EPA 8260B	12/29/2005
TPH as Diesel	**< 200000**	200000	ug/L	M EPA 8015	12/28/2005
Octacosane (Diesel Surrogate)	107		% Recovery	M EPA 8015	12/28/2005

Approved By: Joel Kiff

2795 2nd St., Suite 300 Davis, CA 95616 530-297-4800

KIFF Analytical LLC

Report Number : 47640

Date : 12/30/2005

Project Name : **Dave's Pit Stop**

Project Number : **ERA02.005-QM**

Sample : **MW-9** Matrix : Water Lab Number : 47640-03

Sample Date :12/19/2005

Parameter	Measured Value	Method Reporting Limit	Units	Analysis Method	Date Analyzed
Benzene	**2500**	7 0	ug/L	EPA 8260B	12/30/2005
Toluene	**3.6**	0.50	ug/L	EPA 8260B	12/28/2005
Ethylbenzene	**4.1**	0.50	ug/L	EPA 8260B	12/28/2005
Total Xylenes	**0.99**	0.50	ug/L	EPA 8260B	12/28/2005
Methyl-t-butyl ether (MTBE)	**370**	1.5	ug/L	EPA 8260B	12/29/2005
Tert-amyl methyl ether (TAME)	**< 0.50**	0.50	ug/L	EPA 8260B	12/28/2005
Tert-Butanol	**1700**	7 0	ug/L	EPA 8260B	12/29/2005
TPH as Gasoline	**7300**	150	ug/L	EPA 8260B	12/29/2005
Toluene - d8 (Surr)	95 9		% Recovery	EPA 8260B	12/28/2005
4-Bromofluorobenzene (Surr)	96.0		% Recovery	EPA 8260B	12/28/2005
TPH as Diesel	**< 400**	400	ug/L	M EPA 8015	12/28/2005
Octacosane (Diesel Surrogate)	95.2		% Recovery	M EPA 8015	12/28/2005

Approved By: Joel Kiff

2795 2nd St , Suite 300 Davis, CA 95616 530-297-4800

Report Number : 47640

Date : 12/30/2005

QC Report : Method Blank Data

Project Name : **Dave's Pit Stop**

Project Number : **ERA02.005-QM**

Parameter	Measured Value	Method Reporting Limit	Units	Analysis Method	Date Analyzed
TPH as Diesel	< 50	50	ug/L	M EPA 8015	12/28/2005
Octacosane (Diesel Surrogate)	88.4		%	M EPA 8015	12/28/2005
Benzene	< 0.50	0.50	ug/L	EPA 8260B	12/30/2005
Methyl-t-butyl ether (MTBE)	< 0.50	0.50	ug/L	EPA 8260B	12/28/2005
Tert-Butanol	< 5.0	5.0	ug/L	EPA 8260B	12/28/2005
TPH as Gasoline	< 50	50	ug/L	EPA 8260B	12/28/2005
Benzene	< 0.50	0.50	ug/L	EPA 8260B	12/29/2005
Toluene	< 0.50	0.50	ug/L	EPA 8260B	12/29/2005
Ethylbenzene	< 0.50	0.50	ug/L	EPA 8260B	12/29/2005
Total Xylenes	< 0.50	0.50	ug/L	EPA 8260B	12/29/2005
Methyl-t-butyl ether (MTBE)	< 0.50	0.50	ug/L	EPA 8260B	12/29/2005
Tert-amyl methyl ether (TAME)	< 0.50	0.50	ug/L	EPA 8260B	12/29/2005
Tert-Butanol	< 5.0	5.0	ug/L	EPA 8260B	12/29/2005
TPH as Gasoline	< 50	50	ug/L	EPA 8260B	12/29/2005
Toluene - d8 (Surr)	99.6		%	EPA 8260B	12/29/2005
4-Bromofluorobenzene (Surr)	98.1		%	EPA 8260B	12/29/2005
Benzene	< 0.50	0.50	ug/L	EPA 8260B	12/27/2005
Toluene	< 0.50	0.50	ug/L	EPA 8260B	12/27/2005
Ethylbenzene	< 0.50	0.50	ug/L	EPA 8260B	12/27/2005
Total Xylenes	< 0.50	0.50	ug/L	EPA 8260B	12/27/2005
Methyl-t-butyl ether (MTBE)	< 0.50	0.50	ug/L	EPA 8260B	12/27/2005
Tert-amyl methyl ether (TAME)	< 0.50	0.50	ug/L	EPA 8260B	12/27/2005
Tert-Butanol	< 5.0	5.0	ug/L	EPA 8260B	12/27/2005
TPH as Gasoline	< 50	50	ug/L	EPA 8260B	12/27/2005
Toluene - d8 (Surr)	107		%	EPA 8260B	12/27/2005
4-Bromofluorobenzene (Surr)	87.2		%	EPA 8260B	12/27/2005

Parameter	Measured Value	Method Reporting Limit	Units	Analysis Method	Date Analyzed
Toluene	< 0.50	0.50	ug/L	EPA 8260B	12/28/2005
Ethylbenzene	< 0.50	0.50	ug/L	EPA 8260B	12/28/2005
Total Xylenes	< 0.50	0.50	ug/L	EPA 8260B	12/28/2005
Tert-amyl methyl ether (TAME)	< 0.50	0.50	ug/L	EPA 8260B	12/28/2005
Toluene - d8 (Surr)	98.6		%	EPA 8260B	12/28/2005
4-Bromofluorobenzene (Surr)	90.6		%	EPA 8260B	12/28/2005

Approved By: Joel Kiff

KIFF ANALYTICAL, LLC

2795 2nd St, Suite 300 Davis, CA 95616 530-297-4800

Report Number : 47640

QC Report : Matrix Spike/ Matrix Spike Duplicate

Date : 12/30/2005

Project Name : **Dave's Pit Stop**

Project Number : **ERA02.005-QM**

Parameter	Spiked Sample	Sample Value	Spike Level	Spike Dup. Level	Spiked Sample Value	Duplicate Spiked Sample Value	Units	Analysis Method	Date Analyzed	Spiked Sample Percent Recov.	Duplicate Spiked Sample Percent Recov.	Relative Percent Diff.	Spiked Sample Percent Recov. Limit	Relative Percent Diff. Limit
TPH as Diesel	Blank	<50	1000	1000	894	958	ug/L	M EPA 8015	12/28/05	89.4	95.8	6.86	70-130	25
Benzene	47640-01	<0.50	40.0	40.0	43.1	40.8	ug/L	EPA 8260B	12/27/05	108	102	5.62	70-130	25
Toluene	47640-01	<0.50	40.0	40.0	45.1	42.8	ug/L	EPA 8260B	12/27/05	113	107	5.17	70-130	25
Tert-Butanol	47640-01	<5.0	200	200	207	210	ug/L	EPA 8260B	12/27/05	103	105	1.53	70-130	25
Methyl-t-Butyl Ether	47640-01	3.4	40.0	40.0	39.8	38.9	ug/L	EPA 8260B	12/27/05	90.8	88.6	2.51	70-130	25
Benzene	47698-01	<0.50	39.1	39.0	40.1	39.7	ug/L	EPA 8260B	12/30/05	103	102	0.834	70-130	25
Toluene	47698-01	<0.50	39.1	39.0	38.0	37.3	ug/L	EPA 8260B	12/30/05	97.4	95.6	1.79	70-130	25
Tert-Butanol	47698-01	<5.0	195	195	194	198	ug/L	EPA 8260B	12/30/05	99.6	102	2.10	70-130	25
Methyl-t-Butyl Ether	47698-01	<0.50	39.1	39.0	39.7	39.3	ug/L	EPA 8260B	12/30/05	102	101	0.701	70-130	25
Benzene	47647-03	<0.50	40.0	40.0	43.1	41.9	ug/L	EPA 8260B	12/28/05	108	105	2.79	70-130	25
Toluene	47647-03	<0.50	40.0	40.0	40.0	38.8	ug/L	EPA 8260B	12/28/05	100	97.1	3.05	70-130	25
Tert-Butanol	47647-03	<5.0	200	200	202	204	ug/L	EPA 8260B	12/28/05	101	102	1.17	70-130	25
Methyl-t-Butyl Ether	47647-03	<0.50	40.0	40.0	41.1	40.7	ug/L	EPA 8260B	12/28/05	103	102	0.902	70-130	25
Benzene	47677-02	<0.50	40.0	40.0	44.0	43.1	ug/L	EPA 8260B	12/29/05	110	108	1.95	70-130	25
Toluene	47677-02	<0.50	40.0	40.0	41.0	40.4	ug/L	EPA 8260B	12/29/05	102	101	1.48	70-130	25
Tert-Butanol	47677-02	<5.0	200	200	209	214	ug/L	EPA 8260B	12/29/05	104	107	2.59	70-130	25
Methyl-t-Butyl Ether	47677-02	<0.50	40.0	40.0	42.5	42.1	ug/L	EPA 8260B	12/29/05	106	105	1.04	70-130	25

Approved By: Joel Kiff

KIFF ANALYTICAL, LLC

2795 2nd St, Suite 300 Davis, CA 95616 530-297-4800

Report Number : 47640

QC Report : Matrix Spike/ Matrix Spike Duplicate

Date : 12/30/2005

Project Name : **Dave's Pit Stop**

Project Number : **ERA02.005-QM**

Parameter	Spiked Sample	Sample Value	Spike Level	Spike Dup. Level	Spiked Sample Value	Duplicate Spiked Sample Value	Units	Analysis Method	Date Analyzed	Spiked Sample Percent Recov.	Duplicate Spiked Sample Percent Recov.	Relative Percent Diff.	Spiked Sample Percent Recov. Limit	Relative Percent Diff. Limit
Benzene	47662-01	<0.50	40.0	40.0	44.5	43.2	ug/L	EPA 8260B	12/28/05	111	108	2.94	70-130	25
Toluene	47662-01	<0.50	40.0	40.0	42.3	41.1	ug/L	EPA 8260B	12/28/05	106	103	2.96	70-130	25
Tert-Butanol	47662-01	<5.0	200	200	218	219	ug/L	EPA 8260B	12/28/05	109	110	0.632	70-130	25
Methyl-t-Butyl Ether	47662-01	46	40.0	40.0	92.4	90.6	ug/L	EPA 8260B	12/28/05	114	110	3.97	70-130	25

Approved By: Joel Kiff

KIFF ANALYTICAL, LLC

2795 2nd St, Suite 300 Davis, CA 95616 530-297-4800

Report Number : 47640

QC Report : Laboratory Control Sample (LCS)

Date : 12/30/2005

Project Name : **Dave's Pit Stop**

Project Number : **ERA02.005-QM**

Parameter	Spike Level	Units	Analysis Method	Date Analyzed	LCS Percent Recov.	LCS Percent Recov. Limit
Benzene	40.0	ug/L	EPA 8260B	12/27/05	103	70-130
Toluene	40.0	ug/L	EPA 8260B	12/27/05	113	70-130
Tert-Butanol	200	ug/L	EPA 8260B	12/27/05	104	70-130
Methyl-t-Butyl Ether	40.0	ug/L	EPA 8260B	12/27/05	94.5	70-130
Benzene	40.0	ug/L	EPA 8260B	12/29/05	100	70-130
Toluene	40.0	ug/L	EPA 8260B	12/29/05	95.5	70-130
Tert-Butanol	200	ug/L	EPA 8260B	12/29/05	97.2	70-130
Methyl-t-Butyl Ether	40.0	ug/L	EPA 8260B	12/29/05	97.8	70-130
Benzene	40.0	ug/L	EPA 8260B	12/28/05	108	70-130
Toluene	40.0	ug/L	EPA 8260B	12/28/05	101	70-130
Tert-Butanol	200	ug/L	EPA 8260B	12/28/05	102	70-130
Methyl-t-Butyl Ether	40.0	ug/L	EPA 8260B	12/28/05	103	70-130
Benzene	40.0	ug/L	EPA 8260B	12/29/05	108	70-130
Toluene	40.0	ug/L	EPA 8260B	12/29/05	100	70-130
Tert-Butanol	200	ug/L	EPA 8260B	12/29/05	105	70-130
Methyl-t-Butyl Ether	40.0	ug/L	EPA 8260B	12/29/05	103	70-130
Benzene	40.0	ug/L	EPA 8260B	12/28/05	109	70-130

Approved By: Joel Kiff

KIFF ANALYTICAL, LLC

2795 2nd St, Suite 300 Davis, CA 95616 530-297-4800

Report Number : 47640

Date : 12/30/2005

QC Report : Laboratory Control Sample (LCS)

Project Name : **Dave's Pit Stop**

Project Number : **ERA02.005-QM**

Parameter	Spike Level	Units	Analysis Method	Date Analyzed	LCS Percent Recov.	LCS Percent Recov. Limit
Toluene	40.0	ug/L	EPA 8260B	12/28/05	105	70-130
Tert-Butanol	200	ug/L	EPA 8260B	12/28/05	105	70-130
Methyl-t-Butyl Ether	40.0	ug/L	EPA 8260B	12/28/05	106	70-130

Approved By: Joel Kiff

KIFF ANALYTICAL, LLC

2795 2nd St, Suite 300 Davis, CA 95616 530-297-4800

KIFF ANALYTICAL LLC

2795 2nd Street Suite 300
Davis, CA 95616
Lab: 530.297.4800
Fax: 530.297.4808

Lab No. 46506

Page 1 of 1

Chain-of-Custody Record and Analysis Request

Project Contact (Hardcopy or PDF To): Rich Johnson

Company / Address: 11244 Pyrites Way, Gold River, CA 95670

Phone No.: (916) 851-0174 **Fax No.:** (916) 851-0177

Project Number: ERA02.005 **P.O. No.:** ERA02.005

Project Name: Dave's Pit Stop

Project Address: 7200 Healdsburg Ave., Sebastopol, CA 95472

California EDF Report? ☑ Yes ☐ No

Recommended but not mandatory to complete this section:

Sampling Company Log Code:

Global ID: T0609700169

EDF Deliverable To (Email Address): rjohnson@apexenvirotech.com

Sampler Signature: T. McNair

Sample Designation	FPT Name	Sampling Date	Sampling Time	Container: 40 ml VOA	SLEEVE	POLY	AMBER	TEDLAR	Preservative: HCl	HNO_3	ICE	NONE		Matrix: WATER	SOIL	VAPOR	BTEX (8021B)	BTEX/TPH Gas/MTBE (8021B/M8015)	TPH as Diesel (M8015)	TPH as Motor Oil (M8015)	TPH Gas/BTEX/MTBE (8260B)	5 Oxygenates/TPH Gas (8260B)	7 Oxygenates/TPH Gas (8260B)	5 Oxygenates (8260B)	7 Oxygenates (8260B)	Lead Scav. (1,2 DCA & 1,2 EDB - 8260B	EPA 8260B (Full List)	Volatile Halocarbons (EPA 8260B)	Lead (7421/239.2) TOTAL ☐ W.E. ☐				TAT	For Lab Use Only
THOXEFF	VEFF	10-18-05	200					X				X				X					X												1 wk	01
THOXINF	VINF	10-18-05	215					X				X				X					X												1 wk	02

TAT: 12hr ○ 24hr ○ 48hr ○ 72hr ○ 1wk ○ 2wk ○

Relinquished by:	Date	Time	Received by:
T. McNair	10/18/05	4:23 pm	

Relinquished by:	Date	Time	Received by:

Relinquished by:	Date	Time	Received by Laboratory:
	10/18/05	1624	Sow Ty - Kiff Analytical

Remarks:

Bill to:

KIFF Analytical LLC

Report Number : 46506
Date : 10/21/2005

Richard Johnson
Apex Envirotech Inc
11244 Pyrites Way
Gold River, CA 95670-4481

Subject : 2 Vapor Samples
Project Name : Dave's Pit Stop
Project Number : ERA02.005
P.O. Number : ERA02.005

Dear Mr. Johnson,

Chemical analysis of the samples referenced above has been completed. Summaries of the data are contained on the following pages. Sample(s) were received under documented chain-of-custody US EPA protocols for sample storage and preservation were followed.

Kiff Analytical is certified by the State of California (# 2236). If you have any questions regarding procedures or results, please call me at 530-297-4800.

Sincerely,

Joel Kiff

KIFF Analytical LLC

Report Number : 46506
Date : 10/21/2005

Project Name : **Dave's Pit Stop**
Project Number : **ERA02.005**

Sample : **THOXEFF** Matrix : Air Lab Number : 46506-01
Sample Date :10/18/2005

Parameter	Measured Value	Method Reporting Limit	Units	Analysis Method	Date Analyzed
Benzene	**< 0.050**	0.050	ppmv	EPA 8260B	10/18/2005
Toluene	**< 0.050**	0.050	ppmv	EPA 8260B	10/18/2005
Ethylbenzene	**< 0.050**	0.050	ppmv	EPA 8260B	10/18/2005
Total Xylenes	**< 0.050**	0.050	ppmv	EPA 8260B	10/18/2005
Methyl-t-butyl ether (MTBE)	**< 0.10**	0.10	ppmv	EPA 8260B	10/18/2005
TPH as Gasoline	**< 5.0**	5.0	ppmv	EPA 8260B	10/18/2005
Toluene - d8 (Surr)	96.4		% Recovery	EPA 8260B	10/18/2005
4-Bromofluorobenzene (Surr)	92.0		% Recovery	EPA 8260B	10/18/2005

Sample : **THOXINF** Matrix : Air Lab Number : 46506-02
Sample Date :10/18/2005

Parameter	Measured Value	Method Reporting Limit	Units	Analysis Method	Date Analyzed
Benzene	**1.8**	0.15	ppmv	EPA 8260B	10/19/2005
Toluene	**39**	0.10	ppmv	EPA 8260B	10/19/2005
Ethylbenzene	**13**	0.090	ppmv	EPA 8260B	10/19/2005
Total Xylenes	**73**	0.090	ppmv	EPA 8260B	10/19/2005
Methyl-t-butyl ether (MTBE)	**< 0.10**	0.10	ppmv	EPA 8260B	10/19/2005
TPH as Gasoline	**880**	10	ppmv	EPA 8260B	10/19/2005
Toluene - d8 (Surr)	95.1		% Recovery	EPA 8260B	10/19/2005
4-Bromofluorobenzene (Surr)	102		% Recovery	EPA 8260B	10/19/2005

Approved By: Joel Kiff

2795 2nd St., Suite 300 Davis, CA 95616 530-297-4800

Report Number : 46506

Date : 10/21/2005

QC Report : Method Blank Data

Project Name : **Dave's Pit Stop**

Project Number : **ERA02.005**

Parameter	Measured Value	Method Reporting Limit	Units	Analysis Method	Date Analyzed
Benzene	< 0.050	0.050	ppmv	EPA 8260B	10/18/2005
Toluene	< 0.050	0.050	ppmv	EPA 8260B	10/18/2005
Ethylbenzene	< 0.050	0.050	ppmv	EPA 8260B	10/18/2005
Total Xylenes	< 0.050	0.050	ppmv	EPA 8260B	10/18/2005
Methyl-t-butyl ether (MTBE)	< 0.10	0.10	ppmv	EPA 8260B	10/18/2005
TPH as Gasoline	< 5.0	5.0	ppmv	EPA 8260B	10/18/2005
Toluene - d8 (Surr)	97.1		%	EPA 8260B	10/18/2005
4-Bromofluorobenzene (Surr)	92.7		%	EPA 8260B	10/18/2005

Parameter	Measured Value	Method Reporting Limit	Units	Analysis Method	Date Analyzed

Approved By: Joel Kiff

KIFF ANALYTICAL, LLC

2795 2nd St, Suite 300 Davis, CA 95616 530-297-4800

KIFF ANALYTICAL LLC

2795 2nd Street Suite 300
Davis, CA 95616
Lab: 530.297.4800
Fax: 530.297.4808

Lab No. 46739

Page 1 of 1

Project Contact (Hardcopy or PDF To): Paul White

Company / Address: 11244 Pyrites Way, Gold River, CA 95670

Phone No.: (916) 851-0174 **Fax No.:** (916) 851-0177

Project Number: ERA02.005 **P.O. No.:** ERA02.005

Project Name: Dave's Pit Stop

Project Address: 7200 Healdsburg Ave., Sebastopol, CA 95472

California EDF Report? ☑ Yes ☐ No

Recommended but not mandatory to complete this section:

Sampling Company Log Code:

Global ID: T0609700169

EDF Deliverable To (Email Address): pwhite@apexenvirotech.com

Sampler Signature: T. McNeil

Chain-of-Custody Record and Analysis Request

Sample Designation	FPT Name	Sampling Date	Sampling Time	Container: 40 ml VOA	Container: SLEEVE	Container: POLY	Container: AMBER	Container: TEDLAR	Preservative: HCl	Preservative: HNO_3	Preservative: ICE	Preservative: NONE	Preservative:	Matrix: WATER	Matrix: SOIL	Matrix: VAPOR	Analysis Request: BTEX (8021B)	BTEX/TPH Gas/MTBE (8021B/M8015)	TPH as Diesel (M8015)	TPH as Motor Oil (M8015)	TPH Gas/BTEX/MTBE (8260B)	5 Oxygenates/TPH Gas (8260B)	7 Oxygenates/TPH Gas (8260B)	5 Oxygenates (8260B)	7 Oxygenates (8260B)	Lead Scav. (1,2 DCA & 1,2 EDB - 8260B)	EPA 8260B (Full List)	Volatile Halocarbons (EPA 8260B)	Lead (7421/239.2) TOTAL ☐ W.E.T. ☐				TAT (12hr ○ 24hr ○ 48hr ○ 72hr ○ 1wk ○ 2wk ○)	For Lab Use Only
THOXEFF	VEFF	11-2-05	1100					X				X				X					X												1 wk	-01
THOXINF	VINF	11-2-05	1110					X				X				X					X												1 wk	-02

Relinquished by:	Date	Time	Received by:
T. McNeil	11/2/05	4:44	
Relinquished by:	Date	Time	Received by:
Relinquished by:	Date	Time	Received by Laboratory:
	11-2-05	1644	Osama [illegible] Kiff Analytical

Remarks:

Bill to:

KIFF Analytical LLC

Report Number : 46739
Date : 11/7/2005

Paul White
Apex Envirotech Inc.
11244 Pyrites Way
Gold River, CA 95670-4481

Subject : 2 Vapor Samples
Project Name : Dave's Pit Stop
Project Number : ERA02.005
P.O. Number : ERA02.005

Dear Mr White,

Chemical analysis of the samples referenced above has been completed Summaries of the data are contained on the following pages. Sample(s) were received under documented chain-of-custody US EPA protocols for sample storage and preservation were followed.

Kiff Analytical is certified by the State of California (# 2236) If you have any questions regarding procedures or results, please call me at 530-297-4800

Sincerely,

Joel Kiff

KIFF Analytical LLC

Report Number : 46739

Date : 11/7/2005

Project Name : **Dave's Pit Stop**

Project Number : **ERA02.005**

Sample : **THOXEFF** Matrix : Air Lab Number : 46739-01

Sample Date :11/2/2005

Parameter	Measured Value	Method Reporting Limit	Units	Analysis Method	Date Analyzed
Benzene	**< 0.050**	0.050	ppmv	EPA 8260B	11/3/2005
Toluene	**< 0.050**	0.050	ppmv	EPA 8260B	11/3/2005
Ethylbenzene	**< 0.050**	0.050	ppmv	EPA 8260B	11/3/2005
Total Xylenes	**< 0.050**	0.050	ppmv	EPA 8260B	11/3/2005
Methyl-t-butyl ether (MTBE)	**< 0.10**	0.10	ppmv	EPA 8260B	11/3/2005
TPH as Gasoline	**< 5.0**	5.0	ppmv	EPA 8260B	11/3/2005
Toluene - d8 (Surr)	98.2		% Recovery	EPA 8260B	11/3/2005
4-Bromofluorobenzene (Surr)	102		% Recovery	EPA 8260B	11/3/2005

Sample : **THOXINF** Matrix : Air Lab Number : 46739-02

Sample Date :11/2/2005

Parameter	Measured Value	Method Reporting Limit	Units	Analysis Method	Date Analyzed
Benzene	**1.7**	0.15	ppmv	EPA 8260B	11/3/2005
Toluene	**36**	0.10	ppmv	EPA 8260B	11/3/2005
Ethylbenzene	**12**	0.090	ppmv	EPA 8260B	11/3/2005
Total Xylenes	**64**	0.090	ppmv	EPA 8260B	11/3/2005
Methyl-t-butyl ether (MTBE)	**< 0.10**	0.10	ppmv	EPA 8260B	11/3/2005
TPH as Gasoline	**730**	10	ppmv	EPA 8260B	11/3/2005
Toluene - d8 (Surr)	95.7		% Recovery	EPA 8260B	11/3/2005
4-Bromofluorobenzene (Surr)	92.1		% Recovery	EPA 8260B	11/3/2005

Approved By: Joel Kiff

2795 2nd St., Suite 300 Davis, CA 95616 530-297-4800

Report Number : 46739

Date : 11/7/2005

QC Report : Method Blank Data

Project Name : **Dave's Pit Stop**

Project Number : **ERA02.005**

Parameter	Measured Value	Method Reporting Limit	Units	Analysis Method	Date Analyzed
Benzene	< 0.050	0.050	ppmv	EPA 8260B	11/2/2005
Toluene	< 0.050	0.050	ppmv	EPA 8260B	11/2/2005
Ethylbenzene	< 0.050	0.050	ppmv	EPA 8260B	11/2/2005
Total Xylenes	< 0.050	0.050	ppmv	EPA 8260B	11/2/2005
Methyl-t-butyl ether (MTBE)	< 0.10	0.10	ppmv	EPA 8260B	11/2/2005
TPH as Gasoline	< 5.0	5.0	ppmv	EPA 8260B	11/2/2005
Toluene - d8 (Surr)	98.8		%	EPA 8260B	11/2/2005
4-Bromofluorobenzene (Surr)	102		%	EPA 8260B	11/2/2005

Parameter	Measured Value	Method Reporting Limit	Units	Analysis Method	Date Analyzed

Approved By: Joel Kiff

KIFF ANALYTICAL, LLC

2795 2nd St, Suite 300 Davis, CA 95616 530-297-4800

KIFF ANALYTICAL LLC

2795 2nd Street Suite 300
Davis, CA 95616
Lab: 530.297.4800
Fax: 530.297.4808

Lab No. 47256

Page 1 of 1

Chain-of-Custody Record and Analysis Request

Project Contact (Hardcopy or PDF To): Paul White

California EDF Report? ☑ Yes ☐ No

Company / Address: 11244 Pyrites Way, Gold River, CA 95670

Recommended but not mandatory to complete this section:

Sampling Company Log Code:

Global ID: T0609700169

EDF Deliverable To (Email Address): pwhite@apexenvirotech.com

Phone No.: (916) 851-0174 **Fax No.:** (916) 851-0177

Project Number: ERA02.005 **P.O. No.:** ERA02.005

Project Name: Dave's Pit Stop

Sampler Signature: T. Mulu

Project Address: 7200 Healdsburg Ave., Sebastopol, CA 95472

Sample Designation	FPT Name	Sampling Date	Sampling Time	Container: 40 ml VOA	SLEEVE	POLY	AMBER	TEDLAR	Preservative: HCl	HNO_3	ICE	NONE		Matrix: WATER	SOIL	VAPOR	BTEX (8021B)	BTEX/TPH Gas/MTBE (8021B/M8015)	TPH as Diesel (M8015)	TPH as Motor Oil (M8015)	TPH Gas/BTEX/MTBE (8260B)	5 Oxygenates/TPH Gas (8260B)	7 Oxygenates/TPH Gas (8260B)	5 Oxygenates (8260B)	7 Oxygenates (8260B)	Lead Scav. (1,2 DCA & 1,2 EDB - 8260B	EPA 8260B (Full List)	Volatile Halocarbons (EPA 8260B)	Lead (7421/239.2) TOTAL ☐ W.E. ☐				TAT	For Lab Use Only
THOXEFF	VEFF	12/6/05	1100					X				X				X					X													1 wk	01
THOXINF	VINF	12/6/05	1105					X				X				X					X													1 wk	02

TAT: ○ 12hr ○ 24hr ○ 48hr ○ 72hr ● 1wk ○ 2wk

Relinquished by:	Date	Time	Received by:
T. Mulu	12/6/05	1430	

Remarks:

Bill to:

Received by Laboratory: Kiff Analytical

KIFF Analytical LLC

Report Number : 47256
Date : 12/12/2005

Paul White
Apex Envirotech Inc
11244 Pyrites Way
Gold River, CA 95670-4481

Subject : 2 Vapor Samples
Project Name : Dave's Pit Stop
Project Number : ERA02 005
P.O. Number : ERA02 005

Dear Mr. White,

Chemical analysis of the samples referenced above has been completed. Summaries of the data are contained on the following pages. Sample(s) were received under documented chain-of-custody. US EPA protocols for sample storage and preservation were followed.

Kiff Analytical is certified by the State of California (# 2236). If you have any questions regarding procedures or results, please call me at 530-297-4800

Sincerely,

Joel Kiff

KIFF Analytical LLC

Report Number : 47256

Date : 12/12/2005

Project Name : **Dave's Pit Stop**

Project Number : **ERA02.005**

Sample : **THOXEFF** Matrix : Air Lab Number : 47256-01

Sample Date :12/6/2005

Parameter	Measured Value	Method Reporting Limit	Units	Analysis Method	Date Analyzed
Benzene	**< 0.050**	0 050	ppmv	EPA 8260B	12/7/2005
Toluene	**< 0.050**	0.050	ppmv	EPA 8260B	12/7/2005
Ethylbenzene	**< 0.050**	0.050	ppmv	EPA 8260B	12/7/2005
Total Xylenes	**< 0.050**	0 050	ppmv	EPA 8260B	12/7/2005
Methyl-t-butyl ether (MTBE)	**< 0.10**	0.10	ppmv	EPA 8260B	12/7/2005
TPH as Gasoline	**< 5.0**	5 0	ppmv	EPA 8260B	12/7/2005
Toluene - d8 (Surr)	97.9		% Recovery	EPA 8260B	12/7/2005
4-Bromofluorobenzene (Surr)	96 7		% Recovery	EPA 8260B	12/7/2005

Sample : **THOXINF** Matrix : Air Lab Number : 47256-02

Sample Date :12/6/2005

Parameter	Measured Value	Method Reporting Limit	Units	Analysis Method	Date Analyzed
Benzene	**1.7**	0 15	ppmv	EPA 8260B	12/6/2005
Toluene	**42**	0.10	ppmv	EPA 8260B	12/6/2005
Ethylbenzene	**12**	0.090	ppmv	EPA 8260B	12/6/2005
Total Xylenes	**88**	0 090	ppmv	EPA 8260B	12/6/2005
Methyl-t-butyl ether (MTBE)	**< 0.10**	0 10	ppmv	EPA 8260B	12/6/2005
TPH as Gasoline	**840**	10	ppmv	EPA 8260B	12/6/2005
Toluene - d8 (Surr)	96.4		% Recovery	EPA 8260B	12/6/2005
4-Bromofluorobenzene (Surr)	100		% Recovery	EPA 8260B	12/6/2005

Approved By: Joel Kiff

2795 2nd St , Suite 300 Davis, CA 95616 530-297-4800

Report Number : 47256

Date : 12/12/2005

QC Report : Method Blank Data

Project Name : **Dave's Pit Stop**

Project Number : **ERA02.005**

Parameter	Measured Value	Method Reporting Limit	Units	Analysis Method	Date Analyzed
Benzene	< 0.050	0.050	ppmv	EPA 8260B	12/5/2005
Toluene	< 0.050	0.050	ppmv	EPA 8260B	12/5/2005
Ethylbenzene	< 0.050	0.050	ppmv	EPA 8260B	12/5/2005
Total Xylenes	< 0.050	0.050	ppmv	EPA 8260B	12/5/2005
Methyl-t-butyl ether (MTBE)	< 0.10	0.10	ppmv	EPA 8260B	12/5/2005
TPH as Gasoline	< 5.0	5.0	ppmv	EPA 8260B	12/5/2005
Toluene - d8 (Surr)	99.7		%	EPA 8260B	12/5/2005
4-Bromofluorobenzene (Surr)	99.3		%	EPA 8260B	12/5/2005

Parameter	Measured Value	Method Reporting Limit	Units	Analysis Method	Date Analyzed

Approved By: Joel Kiff

KIFF ANALYTICAL, LLC

2795 2nd St, Suite 300 Davis, CA 95616 530-297-4800