LACO ASSOCIATES
ENGINEERS • GEOLOGISTS • ENVIRONMENTAL CONSULTANTS

LEONARD M. OSBORNE • CE 38573
DAVID R. GERVAN • CE 57282
DAVID N. LINDBERG • PG 5581/CEG 1895
FRANK R. BICKNER • PG 7428
RONALD C. CHANEY, Ph.D • CE 29027/GE 00934

January 17, 2006

4329.02

Humboldt County Department of Health and Human Services
Division of Environmental Health
100 H Street, Suite 100
Eureka, California 95501

Attention: Mr. Mark Verhey, C.E.G.

Subject: Groundwater Monitoring Report; Fourth Quarter 2005
W & S Enviro; Redwood Village Texaco
723 South Fortuna Boulevard, Fortuna, California; LOP No: 12551

Dear Mr. Verhey:

LACO ASSOCIATES (LACO) presents the results of groundwater monitoring for the fourth quarter of 2005 at the Redwood Village Texaco located in Fortuna, California. This report has been prepared for W & S Enviro.

Please call (707) 443-5054 if you have any questions or concerns.

Sincerely,
LACO ASSOCIATES

Caroline Levenda
Staff Geologist

Christopher Watt
PG 7586, Exp. 03/31/06

CJL:jg

Attachments

cc: Jim Seiler, W & S Enviro (electronically sent)

P:\4000\4329 HPI R-Village Texaco\Submittals\GMRs\2005\4Q05\4329.02_4Q05_GMR.doc

PROFESSIONAL GEOLOGIST
CHRISTOPHER JOHN WATT
No. 7586
Exp.03/31/
STATE OF CALIFORNIA

21 W. 4th Street • P.O. Box 1023 • Eureka, California 95502 • 707-443-5054 • 1-800-515-5054 • FAX 707-443-0553
www.lacoassociates.us

GROUNDWATER MONITORING REPORT; FOURTH QUARTER 2005

Redwood Village Texaco; 723 South Fortuna Boulevard, Fortuna, California

LOP No. 12551; LACO Project No. 4329.02

INTRODUCTION:

Field activities were conducted on November 2, 2005, in accordance with generally accepted practices at this or similar locations. Details of the quarterly sampling parameters are presented below in Table A. A location map and site plan are included as Figures 1 and 2, respectively. Field sampling reports are included as Attachment 1.

TABLE A Quarterly Sampling Parameters: November 2, 2005, Sampling Event

MONITORING WELL ID	SCREENED INTERVAL (feet)	DTW (feet)	DEPTH TO BOTTOM OF SCREEN (feet)	PURGE METHOD	WATER QUALITY PARAMETERS	ANALYTICALS	SAMPLING SCHEDULE
						ORGANICS	
MW4	3-10	6.31	9.67	DHP	ORP, DO	TPHg, BTEX, MTBE, DIPE, ETBE, TAME, TBA	Quarterly
MW5	15-24.1	23.53	23.93	3/4" B - No Purging	NA		
MW6	3-10	DRY	9.57	NA	NA	NA	
MW7	15-26.3	26.3	26.13				
MW8	10-15	14.71	13.68				
MW9	5-10	9.49	8.90				
MW10	5-10	9.51	8.94				
MW11	5-10	9.17	8.65				
MW12	28-30.9	28.58	30.73				
MW13	5-10	8.76	8.69	3/4" B - No Purging	NA	TPHg, BTEX, MTBE, DIPE, ETBE, TAME, TBA	
MW14	5-10	9.38	8.73	NA		NA	
MW15	5-10	9.12	8.83	3/4" B - No Purging		TPHg, BTEX, MTBE, DIPE, ETBE, TAME, TBA	
MW16	4-14	13.85	13.05	NA		NA	
MW17	4-14	14.08	13.03	NA		NA	
MW18	4-14	12.99	13.10	3/4" B - No Purging		TPHg, BTEX, MTBE, DIPE, ETBE, TAME, TBA	

SITE CHRONOLOGY:

- **1984:** The Redwood Village Texaco station was built on raw agriculture property; it is believed that this is the time the three underground storage tanks (USTs) were installed.
- **1990:** Humboldt Petroleum, Incorporated purchased the subject property.
- **1996:** Three 10,000-gallon gasoline USTs were removed and replaced with two new, steel, fiberglass-coated, double-walled tanks and fiberglass piping. Approximately 710 tons of petroleum impacted soil was excavated from the tank cavity.
- **1998:** Three monitoring wells were installed.
- **1999:** Four borings were installed. The field geologist observed two distinct aquifers separated by an aquitard.
- **2000:** Five monitoring wells were installed and the previously installed monitoring wells (MW1 through MW3) were destroyed.
- **2001:** Seventeen borings were installed to further delineate the petroleum hydrocarbon plume.
- **2002:** Monitoring wells MW9 through MW15 were installed. LACO's *Corrective Action Plan* was submitted.
- **2004:** Sixteen borings were installed to monitor the petroleum hydrocarbon plume stability. LACO's *Remedial Action Plan* was submitted.
- **2005:** Monitoring wells MW16, MW17, and MW18 were installed.

HYDRAULIC GRADIENT AND HYDROGEOLOGY

In previous monitoring events, the hydraulic gradients for both shallow and deep water-bearing units have been typically calculated using the three-point method and hydraulic head elevations. However, the hydraulic gradient was not calculated due to erroneous hydraulic head measurements described below. Historic hydraulic head data are included in Table 1 and historic hydraulic gradients are presented in Table 2. Hydraulic heads for monitoring wells are provided in Figure 3.

For the current reporting period, the groundwater elevations in shallow and deep wells vary approximately 13 to 17 feet between adjacent wells. Specifically, the groundwater in monitoring well MW12 (deep well), located adjacent to monitoring well MW8 (shallow well), is

approximately 13.5 feet higher in elevation than monitoring well MW8. Similar conditions occur throughout the site.

Following a review of site stratigraphy, we evaluated individual monitoring well constructions to determine the cause of hydraulic head elevation variations during this monitoring event. Figures 4 through 11 represent individual monitoring well constructions. Screen lengths of 5, 10, or 15 feet are constructed using the entirety of the well screen, which includes approximately 6 inches of riser or non-slotted screen (Figures 8, 9, and 11); screen lengths are manufactured as 5- or 10-foot lengths. The female bottom plug is also approximately 6 inches long and threads into the bottom of the screen (Figures 8, 9, and 11). Therefore, up to approximately 12 inches of blank PVC exists at the base of monitoring wells MW8, MW9 through MW11, MW13 through MW15, and MW16 through MW19. Alternatively, screen lengths that do not utilize the entirety of the well screen are cut to fit the appropriate screening interval. The bases of these screens are capped with a slip cap approximately 2 inches higher resulting in a well screen that extends to nearly the entire depth of the well (Figures 4 through 7 and Figure 10). Consequently, the 12 inches of blank PVC at the bottom of monitoring wells MW8, MW9 through MW11, MW13 through MW15, and MW16 allows groundwater to pool within that 12 inches while groundwater may actually be significantly below the bottom of the well. The depth-to-water measurements have been misinterpreted as actual hydraulic head measurements of the water table. As shown in Table A, if the depth-to-water value is *less than* the depth to the bottom of the screen, then the measurement is most likely the actual hydraulic head. When the depth-to-water value is *greater than* the depth to the bottom of the screen, then the measurement taken is most likely trapped water in the bottom of the well and, therefore, not representational of actual hydraulic head. The hydraulic gradients will be calculated when at least three actual hydraulic head measurements are collected in the shallow and deep aquifers.

LABORATORY RESULTS AND DISCUSSION

Analyte concentrations in groundwater for the current sampling event are included in Figure 12 and below in Table B. Historical groundwater analytical results are summarized in Table 1. A copy of the laboratory report for the current event is included as Attachment 2.

Table B: Laboratory Analytical Results for November 2, 2005									
WELL	TPHg (µg/L)	Benzene (µg/L)	Toluene (µg/L)	Ethylbenzene (µg/L)	Total Xylenes (µg/L)	MTBE (µg/L)	TBA (µg/L)	TAME (µg/L)	ETBE (µg/L)
MW4	2,200	4.5	ND<0.50	23	1.5	500	270	30	2.5
MW5	ND<50	ND<0.50	0.94	ND<0.50	ND<0.50	ND<1.0	ND<10	ND<1.0	ND<1.0
MW6	Dry								
MW7	DTW Only								
MW8	DTW Only								
MW9	DTW Only								
MW10	DTW Only								
MW11	DTW Only								
MW12	DTW Only								
MW13	390	0.98	0.8	3.3	4.7	ND<1.0	ND<10	ND<1.0	ND<1.0
MW14	Insufficient Amount of Water								
MW15	2,300	9.2	0.89	69	46	14	ND<45	ND<1.0	ND<1.0
MW16	DTW Only								
MW17	DTW Only								
MW18	3,500	190	5.5	80	177	55	19	4.7	ND<1.0

The laboratory noted that samples collected from monitoring wells MW4, MW15, and MW18 include the reported gasoline components and additives in addition to other peaks in the gasoline range. The laboratory also noted that the groundwater sample collected from monitoring well MW13 does not present a peak pattern consistent with that of gasoline. Additional laboratory results are included in the case narrative found in Attachment 2.

DISCUSSION

Laboratory results for groundwater samples analyzed from the monitoring wells are generally consistent with historic analyte concentrations (Table 1). For the current sampling event, groundwater samples were not collected from monitoring wells MW7 through MW12 and MW14. Monitoring well MW6 was dry. The groundwater samples collected from monitoring wells MW5, MW13, MW15, and MW18 were retrieved using ¾-inch bailers. Depth-to-water measurements in monitoring wells MW13 and MW15 were below the bottom of the screen interval and were not purged due to lack of water present in well. Depth-to-water measurements in monitoring wells MW5 and MW18 were slightly above the bottom of the well screen and were not purged due to lack of water present in the well. Thus, the groundwater samples collected from these wells are likely not representative of saturated conditions in the aquifer. Groundwater samples collected from the current sampling event are described below:

- **Monitoring Well MW4** - The groundwater samples collected from monitoring well MW4 have detections of total petroleum hydrocarbons as gasoline (TPHg); benzene,

toluene, ethylbenzene, and xylenes (BTEX); methyl tertiary buty ether (MTBE); tertiary butyl alcohol (TBA); tertiary amyl methyl ether (TAME); and ethyl tertiary butyl ether (ETBE) within the same order of magnitude (OOM) as the previous event and within the same OOM as November 2004.

- **Monitoring Well MW5** - The groundwater samples collected from monitoring well MW5 have been reported as being below the California Regional Water Quality Control Board (CRWQCB) Water Quality Objectives (WQOs) since August 2004 for all analytes. However, concentrations for the current sampling event may not be representative of saturated aquifer conditions as discussed above.
- **Monitoring Well MW13** - The groundwater sample collected from monitoring well MW13 has detections of TPHg above the CRWQCB WQO of 50 ug/L and below the WQOs for BTEX. The current groundwater sample is within the same OOM as the last sampling event on this monitoring well, which was completed in May 2005. However, concentrations for the current sampling event may not be representative of saturated aquifer conditions as discussed above.
- **Monitoring Well MW15** - The groundwater sample collected from monitoring well MW15 is reported as within the same OOM for TPHg as the previous sampling event and for historical sampling events. Benzene has decreased two OOMs since sampling was initiated in July 2002 and is above the WQO of 1 ug/L. Toluene has been detected below the WQO of 42 ug/L since February 2003. Ethylbenzene and total xylenes have been detected above the WQOs of 29 ug/L and 42 ug/L, respectively, since sampling was initiated in this well in July 2002. However, concentrations for the current sampling event may not be representative of saturated aquifer conditions as discussed above.
- **Monitoring Well MW18** - The groundwater sample collected from monitoring well MW18 has been reported above the WQO for TPHg (50 ug/L), and within the same OOM as the previous sampling event. TPHg is also within the same OOM as the sampling event completed in November 2004, same season. Benzene was detected above the WQO of 1 ug/L and one OOM higher than the previous sampling event. Toluene has been detected below the WQO of 42 ug/L since February 2005. Ethylbenzene and total xylenes were detected above the WQOs of 29ug/L and 42ug/L, respectively. Ethylbenzene decreased one OOM since the previous sampling event. Total xylenes remained within the same OOM as the previous sampling event. MTBE was detected above the WQO of 13 ug/L for the current sampling event.

However, concentrations for the current sampling event may not be representative of saturated aquifer conditions as discussed above.

RECOMMENDATIONS

- The next sampling event is scheduled for January 2006. Monitoring wells MW4 through MW18 will be sampled biannually during the wet season in the months of February and May. However, if depth-to-groundwater is below the screen interval, groundwater samples will not be collected.
- Hydraulic gradients will be calculated when groundwater elevations have reached the screen intervals of the monitoring wells; this may likely occur during the wet season.
- Remediation implementation is pending approval of a Pay for Performance proposal by the Underground Storage Tank Cleanup Fund.

LIMITATIONS

LACO ASSOCIATES has exercised a standard of care equal to that generated for this industry to ensure that the information contained in this report is current and accurate. LACO ASSOCIATES disclaims any and all liability for any errors, omissions, or inaccuracies in the information and data presented in this report and/or any consequences arising there from, whether attributable to inadvertence or otherwise. LACO ASSOCIATES makes no representations or warranties of any kind including, but not limited to, any implied warranties with respect to the accuracy or interpretations of the data furnished. LACO ASSOCIATES assumes no responsibility of any third party reliance on the data presented and that data generated for this report represents information gathered at that time and at the indicated locations. It should not be utilized by any third party to represent data for any other time or location. The report is valid solely for the purpose, site, and project described in this document. Any alteration, unauthorized distribution, or deviation from this description will invalidate this report.

LIST OF FIGURES, TABLES, AND ATTACHMENTS

Figure 1: Location Map
Figure 2: Site Map
Figure 3: Hydraulic Head Map (11/12/05)
Figure 4: Monitoring Well MW-4 Construction Diagram
Figure 5: Monitoring Well MW-5 Construction Diagram
Figure 6: Monitoring Well MW-6 Construction Diagram

Figure 7: Monitoring Well MW-7 Construction Diagram
Figure 8: Mointoring Well MW-8 Construction Diagram
Figure 9: Monitoring Wells MW- 9 through MW-11, MW-13 through MW-15 Construction Diagram
Figure 10: Monitoring Well MW-12 Construction Diagram
Figure 11: Monitoring Well MW-16 through MW-19 Construction Diagram
Figure 12: Analyte Concentrations in Groundwater (11/02/05)

Table 1: Groundwater Analytical Results
Table 2: Historical Hydraulic Gradient Data

Attachment 1: Field Sampling Forms
Attachment 2: Copy of Current Laboratory Analytical Report

LACO ASSOCIATES CONSULTING ENGINEERS 21 W 4TH ST. EUREKA, CA 95501 (707)443-5054	PROJECT GROUNDWATER MONITORING REPORT	BY RJM	FIGURE 1
	CLIENT W & S ENVIRO	DATE 12/01/05	
	LOCATION R. VILLAGE TEXACO	CHECK	JOB NO. 4329.02
	LOCATION MAP	SCALE 1"=1000'	

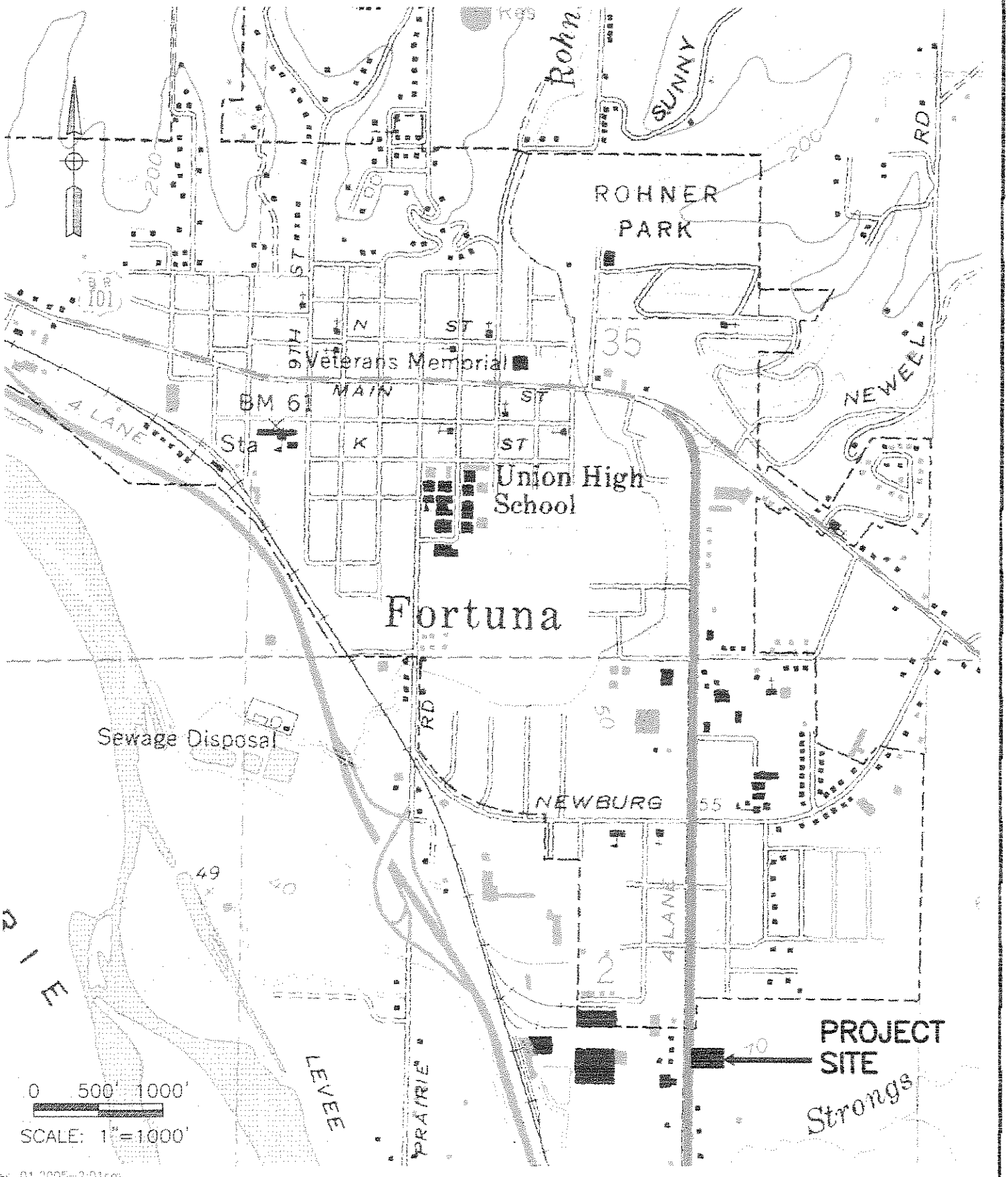

Dec. 01,2005-2:01pm
I:\CADFILES\4000\4329 HPI R. Village Texaco\dwg\4329 ENV-GMR-40-05\ 4329-ENV-GMR-40-05-LOC.dwg

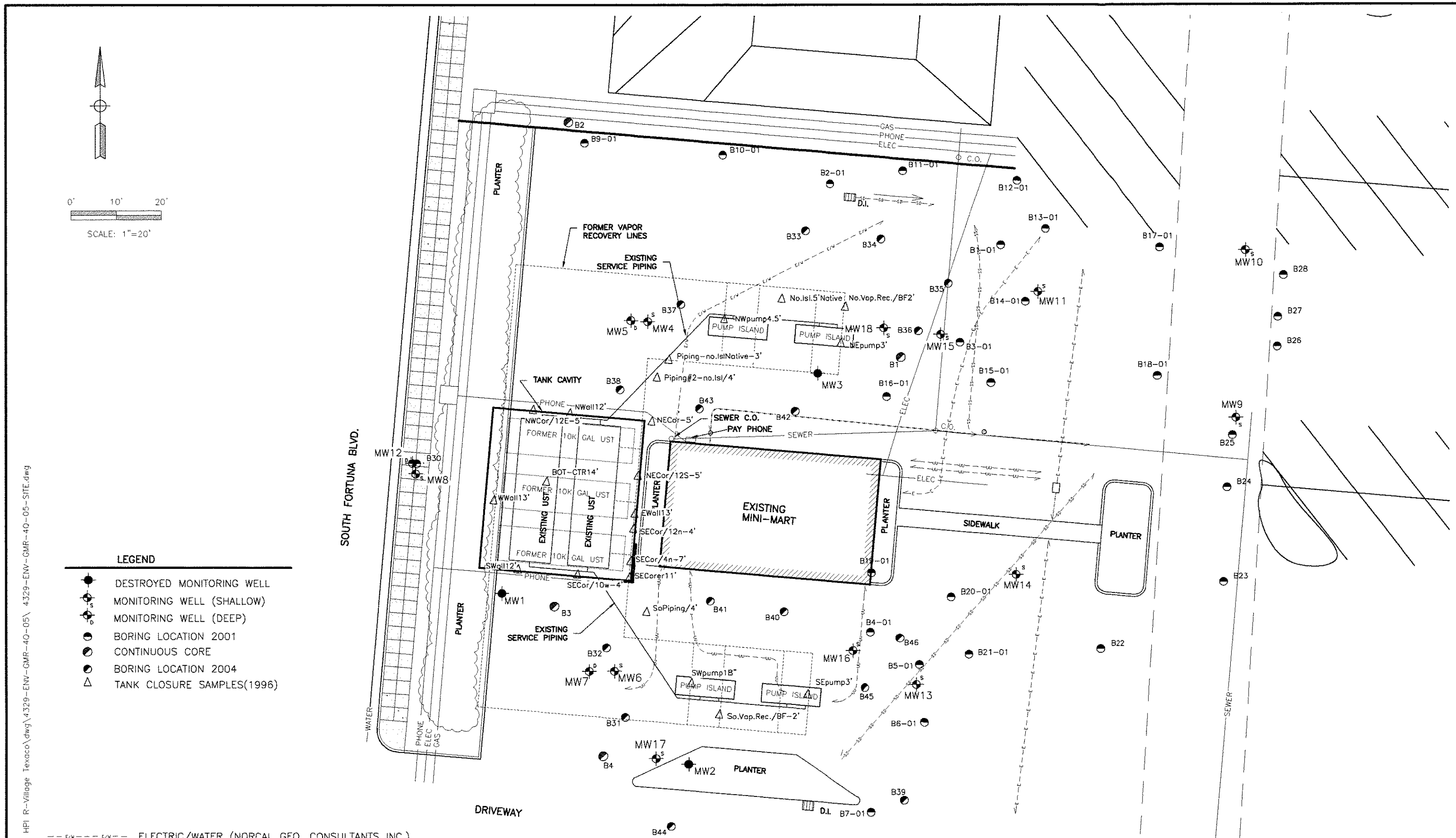

LEGEND

- DESTROYED MONITORING WELL
- MONITORING WELL (SHALLOW)
- MONITORING WELL (DEEP)
- BORING LOCATION 2001
- CONTINUOUS CORE
- BORING LOCATION 2004
- TANK CLOSURE SAMPLES(1996)

- ELECTRIC/WATER (NORCAL GEO. CONSULTANTS INC.)
- ELECTRIC (NORCAL GEO. CONSULTANTS INC.)
- SANITARY SEWER (NORCAL GEO. CONSULTANTS INC.)
- STORM DRAIN (NORCAL GEO. CONSULTANTS INC.)
- UNDIFFERENTIATED UTILITY (NORCAL GEO. CONSULTANTS INC.)

NO.	REVISION	BY	CHK	DATE

LACO ASSOCIATES
CONSULTING ENGINEERS
21 W. 4TH ST. EUREKA, CA 95501 (707)443-5054

GROUNDWATER MONITORING REPORT
SITE MAP

W & S ENVIRO
R.VILLAGE TEXACO, FORTUNA

SCALE	1"=20'
DRAWN	RJM
CHECK	
APPVD	
DATE	12/01/05
JOB NO.	4329.02
FIGURE	2

Jan 17,2006-11:23am
T:\CADFILES\4000\4329 HPI R-Village Texaco\dwg\4329-ENV-GMR-40-05\ 4329-ENV-GMR-40-05-SITE.dwg

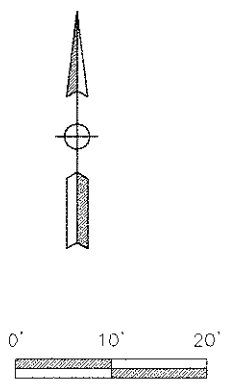

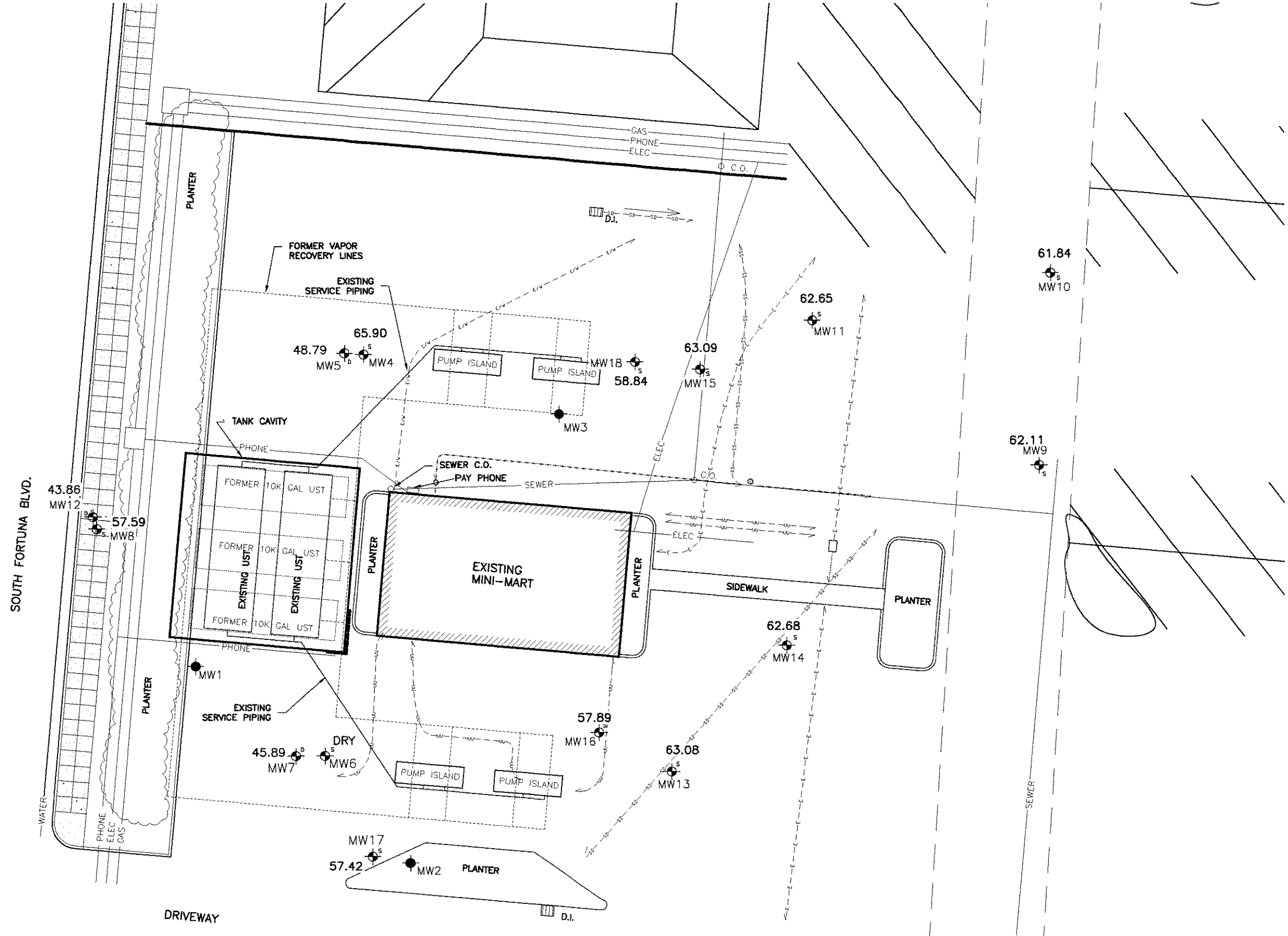

LEGEND

- DESTROYED MONITORING WELL
- MONITORING WELL (SHALLOW)
- MONITORING WELL (DEEP)
- 58.00 HYDRAULIC HEAD ELEVATION

- ELECTRIC/WATER (NORCAL GEO. CONSULTANTS INC.)
- ELECTRIC (NORCAL GEO. CONSULTANTS INC.)
- SANITARY SEWER (NORCAL GEO. CONSULTANTS INC.)
- STORM DRAIN (NORCAL GEO. CONSULTANTS INC.)
- UNDIFFERENTIATED UTILITY (NORCAL GEO. CONSULTANTS INC.)

NO.	REVISION	BY	CHK	DATE

LACO ASSOCIATES
CONSULTING ENGINEERS
21 W. 4TH ST. EUREKA, CA 95501 (707)443-5054

GROUNDWATER MONITORING REPORT
HYDRAULIC HEAD MAP (11/12/05)

W & S ENVIRO
R.VILLAGE TEXACO, FORTUNA

SCALE	1"=20'
DRAWN	RJM
CHECK	
APPVD	
DATE	12/01/05
JOB NO.	4329.02
FIGURE	3

Jan 17,2006-11:20am T:\CADFILES\4000\4329 HPI R-Village Texaco\dwg\4329-ENV-GMR-4Q-05\ 4329-ENV-GMR-4Q-05-SITE.dwg

LACO ASSOCIATES CONSULTING ENGINEERS 21 W 4TH ST. EUREKA, CA 95501 (707)443-5054	PROJECT GROUNDWATER MONITORING REPORT	BY RJM	FIGURE 4
	CLIENT W & S ENVIRO	DATE 1/12/06	
	LOCATION R. VILLAGE TEXACO	CHECK cc	JOB NO. 4329.02
	MONITORING WELL MW-4 (SCREENED 3 TO 10 feet bgs)	SCALE AS SHOWN	

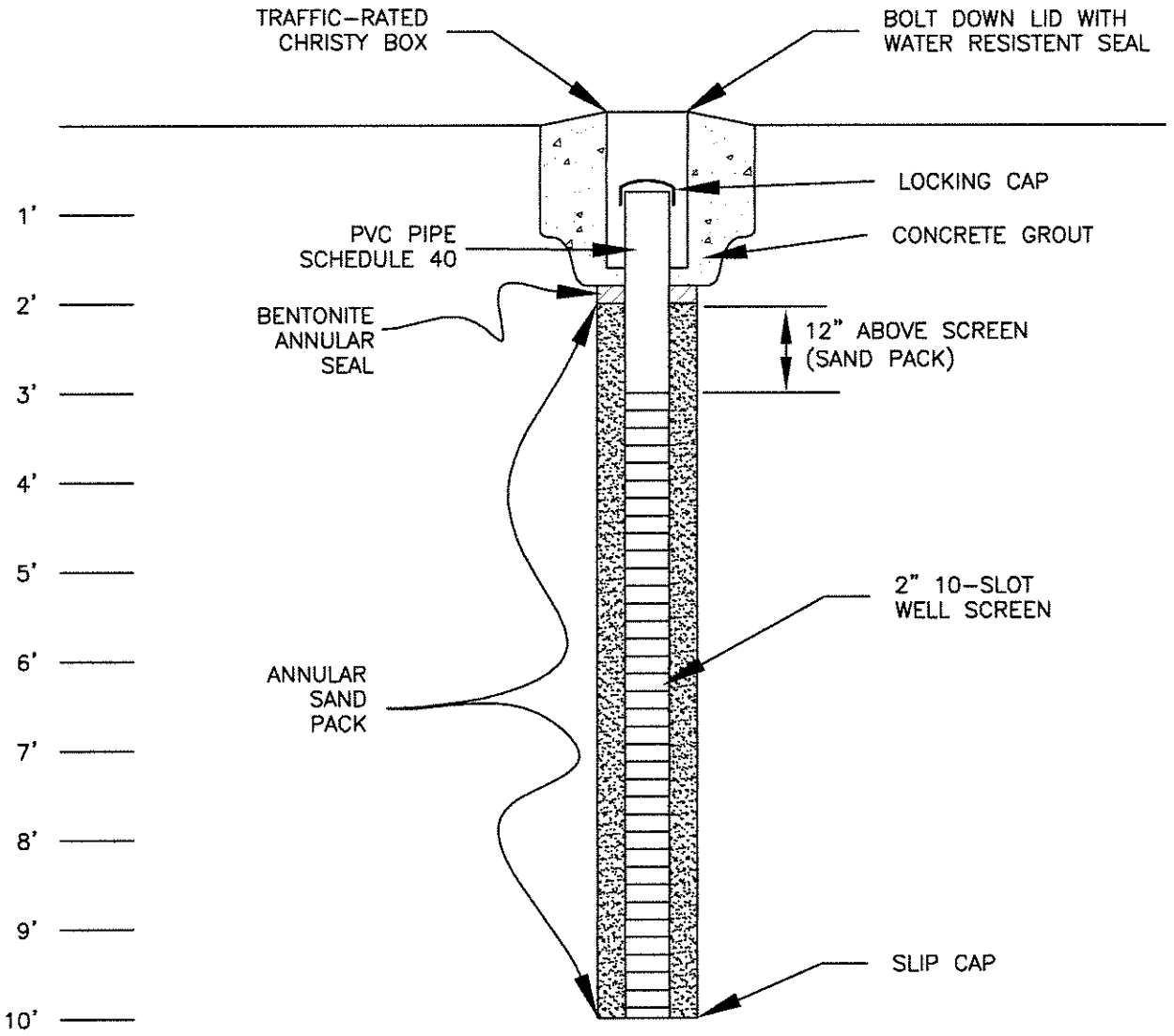

Jan 17,2006-11:05am
T:\CADFILES\4000\4329 HPI R-Village Texaco\dwg\4329-ENV-GMR-4Q-05\ 4329-ENV-GMR-4Q-05-FIG5-12.dwg

LACO ASSOCIATES CONSULTING ENGINEERS 21 W 4TH ST. EUREKA, CA 95501 (707)443-5054	PROJECT GROUNDWATER MONITORING REPORT	BY RJM	FIGURE 5
	CLIENT W & S ENVIRO	DATE 1/12/06	
	LOCATION R. VILLAGE TEXACO	CHECK	JOB NO. 4329.02
	MONITORING WELL MW-5 (SCREENED 15 TO 24.1 feet bgs)	SCALE AS SHOWN	

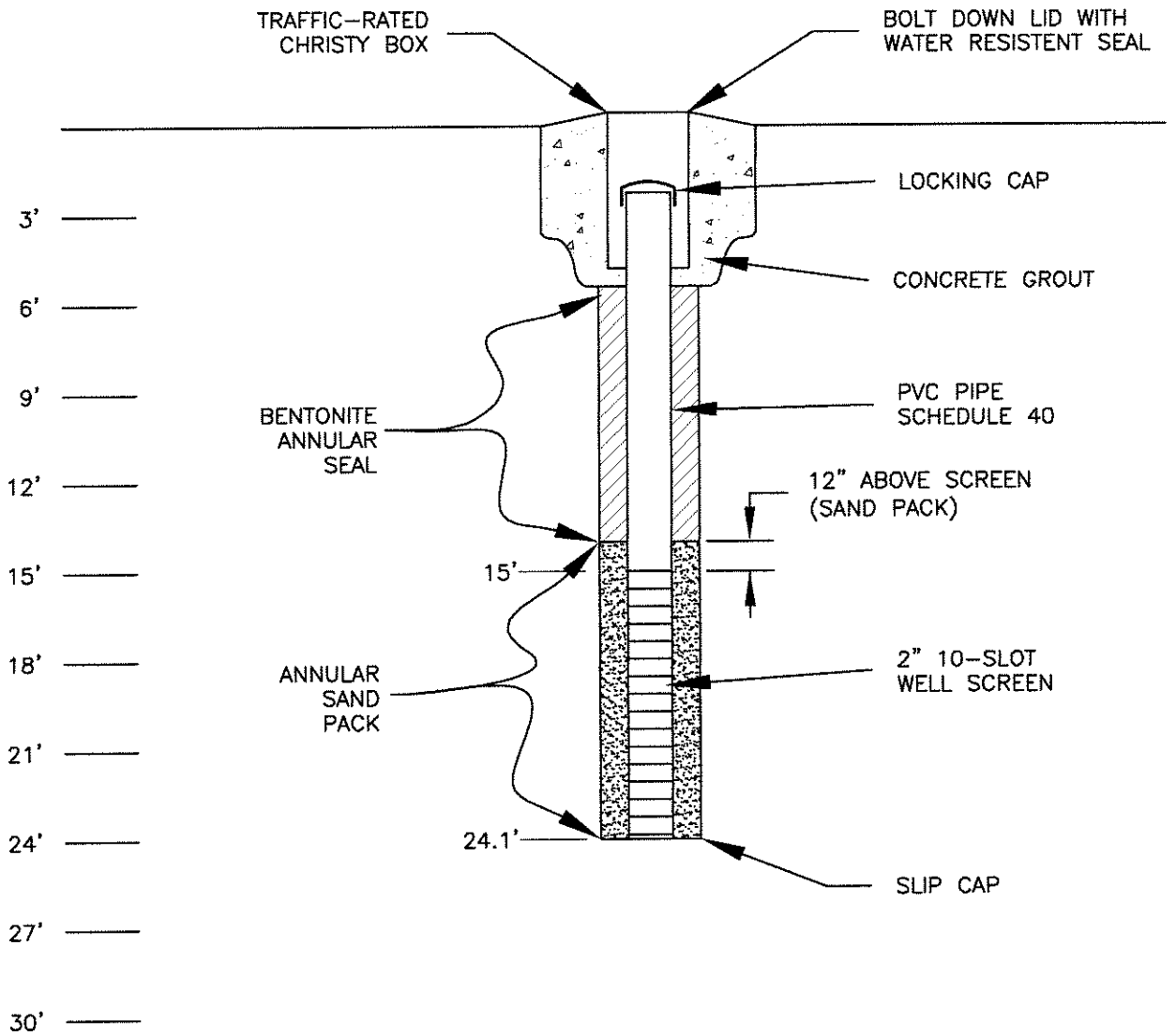

Jan 17,2006-11:05am
T:\CADFILES\4000\4329_HPI_R-Village_Texaco\dwg\4329-ENV-GMR-4Q-05\ 4329-ENV-GMR-4Q-05-FIG5-12.dwg

LACO ASSOCIATES CONSULTING ENGINEERS 21 W 4TH ST. EUREKA, CA 95501 (707)443-5054	PROJECT GROUNDWATER MONITORING REPORT	BY RJM	FIGURE 6
	CLIENT W & S ENVIRO	DATE 1/12/06	
	LOCATION R. VILLAGE TEXACO	CHECK	JOB NO. 4329.02
	MONITORING WELL MW-6 (SCREENED 3 TO 10 feet bgs)	SCALE AS SHOWN	

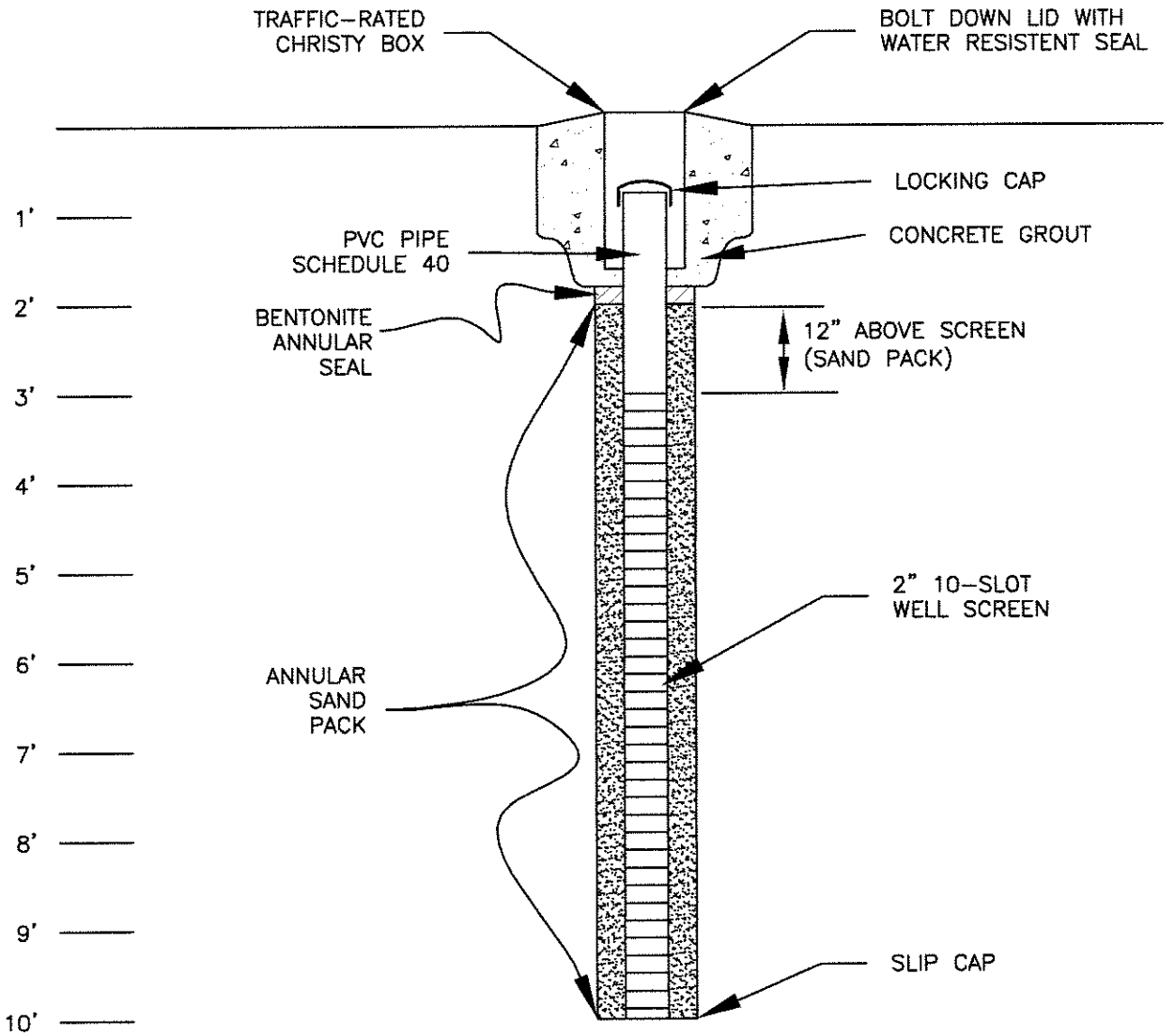

Jan 17,2006-11:05am
I:\CADFILES\4000\4329 HPL R-Village Texaco\dwg\4329-ENV-GMR-4Q-05\ 4329-ENV-GMR-4Q-05-FIG5-12.dwg

LACO ASSOCIATES CONSULTING ENGINEERS 21 W 4TH ST. EUREKA, CA 95501 (707)443-5054	PROJECT GROUNDWATER MONITORING REPORT	BY RJM	FIGURE 7
	CLIENT W & S ENVIRO	DATE 1/12/06	
	LOCATION R. VILLAGE TEXACO	CHECK	JOB NO. 4329.02
	MONITORING WELL MW-7 (SCREENED 15 TO 26.3 feet bgs)	SCALE AS SHOWN	

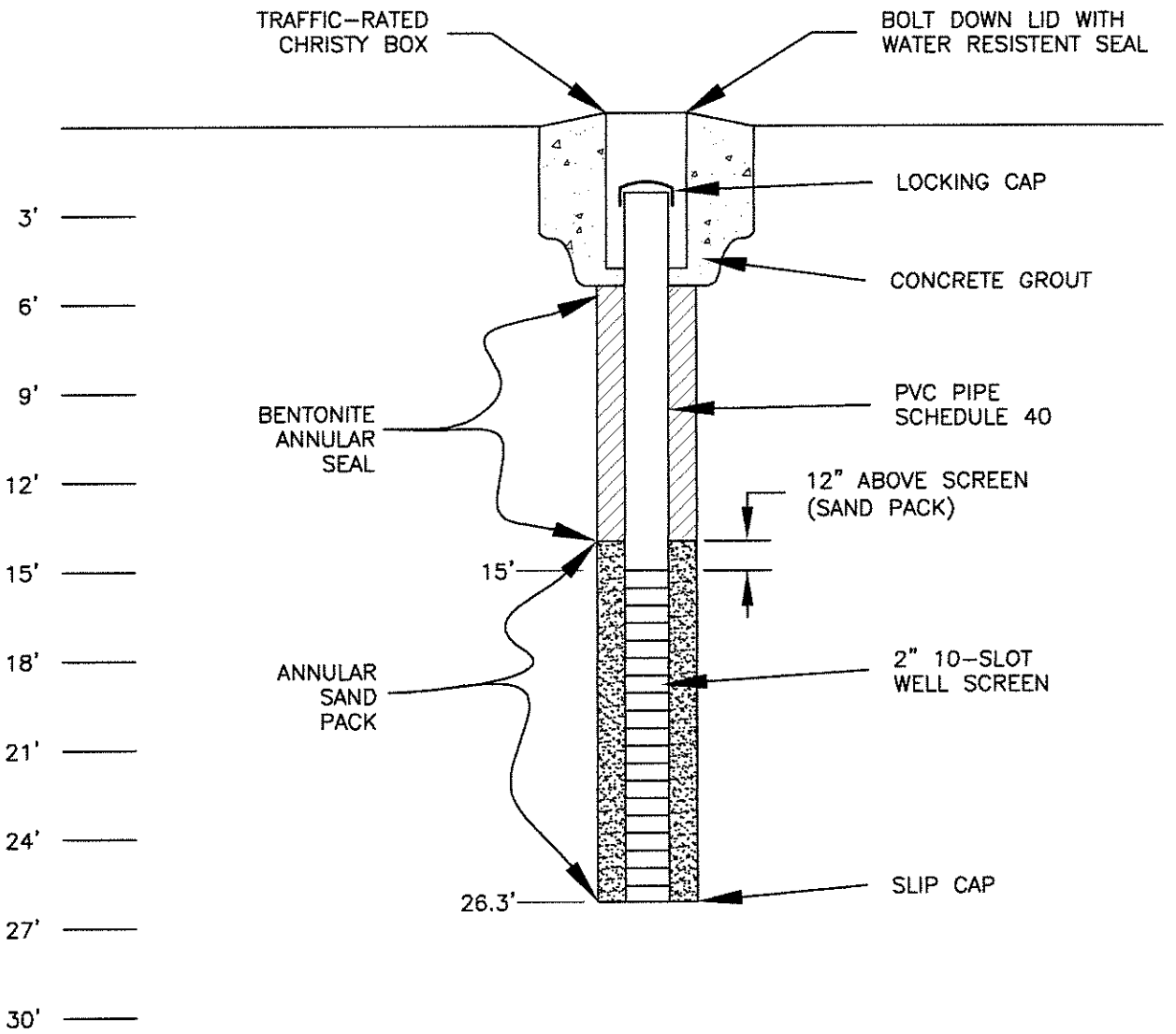

Jan 17,2006-11:05am
T:\CADFILES\4000\4329_HPL_R-Village_Texaco\dwg\4329-ENV-GMR-4Q-05\ 4329-ENV-GMR-4Q-05-FIG5-12.dwg

LACO ASSOCIATES CONSULTING ENGINEERS 21 W 4TH ST. EUREKA, CA 95501 (707)443-5054	PROJECT GROUNDWATER MONITORING REPORT	BY RJM	FIGURE 8
	CLIENT W & S ENVIRO	DATE 1/12/06	
	LOCATION R. VILLAGE TEXACO	CHECK	JOB NO. 4329.02
	MONITORING WELL MW-8 (SCREENED 10 TO 15 feet bgs)	SCALE AS SHOWN	

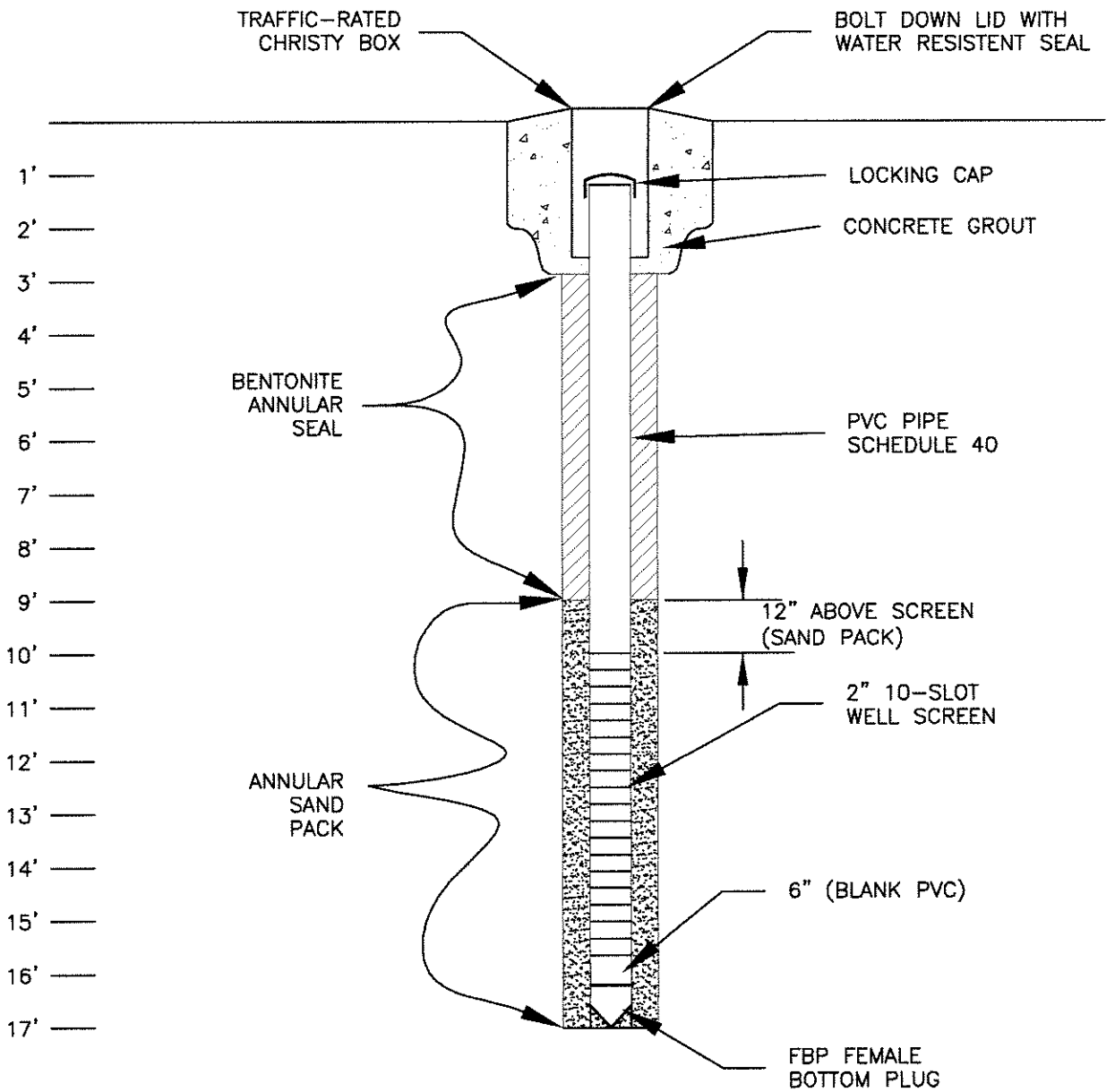

Jan 17,2006-11:05am
T:\CADFILES\4000\4329_HPI_R-Village_Texaco\dwg\4329-ENV-GMR-4Q-05\ 4329-ENV-GMR-4Q-05-FIG5-12.dwg

LACO ASSOCIATES CONSULTING ENGINEERS 21 W 4TH ST. EUREKA, CA 95501 (707)443-5054	PROJECT GROUNDWATER MONITORING REPORT	BY RJM	FIGURE 9
	CLIENT W & S ENVIRO	DATE 12/09/05	
	LOCATION R. VILLAGE TEXACO	CHECK	JOB NO. 4329.02
	MONITORING WELL MW-9 , MW-10. MW-11, MW-13,	SCALE AS SHOWN	
	MW-14 & MW-15 (ALL SCREENED 5 TO 10 feet bgs)		

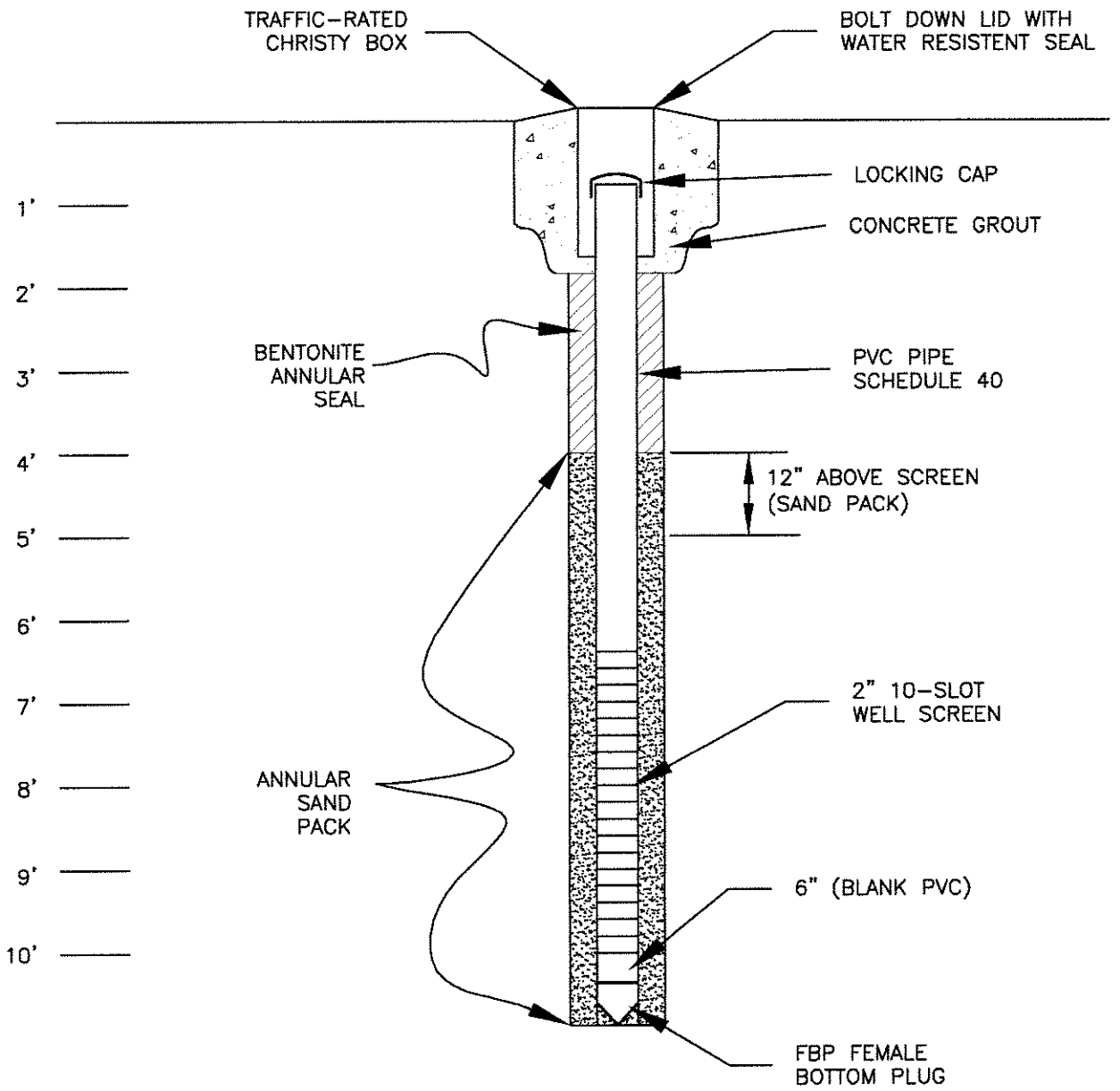

Jan 17,2006-11:05am
T:\CADFILES\4000\4329_HPL_R-Village_Texaco\dwg\4329-ENV-GMR-4Q-05\ 4329-ENV-GMR-4Q-05-FIG5-12.dwg

LACO ASSOCIATES CONSULTING ENGINEERS 21 W 4TH ST. EUREKA, CA 95501 (707)443-5054	PROJECT GROUNDWATER MONITORING REPORT	BY RJM	FIGURE 10
	CLIENT W & S ENVIRO	DATE 12/12/05	
	LOCATION R. VILLAGE TEXACO	CHECK	JOB NO. 4329.02
	MONITORING WELL MW-12 (SCREENED 28 TO 30.9 feet bgs)	SCALE AS SHOWN	

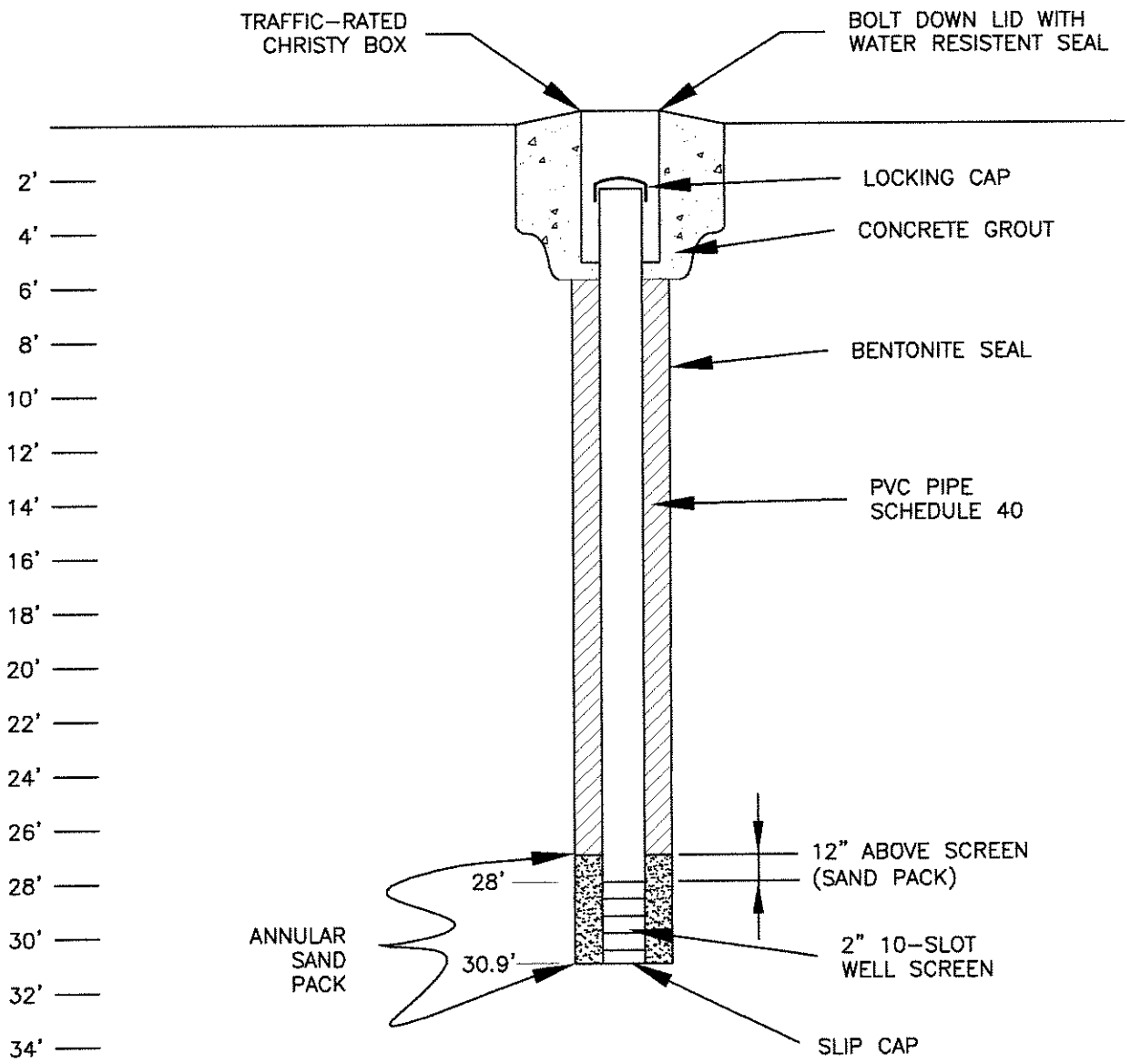

Jan 17,2006-11:06am
T:\CADFILES\4000\4329_HPL_R_Village_Texaco\dwg\4329-ENV-GMR-4Q-05\ 4329-ENV-GMR-4Q-05-FIG5-12.dwg

LACO ASSOCIATES CONSULTING ENGINEERS 21 W 4TH ST. EUREKA, CA 95501 (707)443-5054	PROJECT GROUNDWATER MONITORING REPORT	BY RJM	FIGURE 11
	CLIENT W & S ENVIRO	DATE 1/12/06	
	LOCATION R. VILLAGE TEXACO	CHECK	JOB NO. 4329.02
	MONITORING WELL MW-16, MW-17, MW-18 & MW-19 (SCREENED 4 TO 14 feet bgs)	SCALE AS SHOWN	

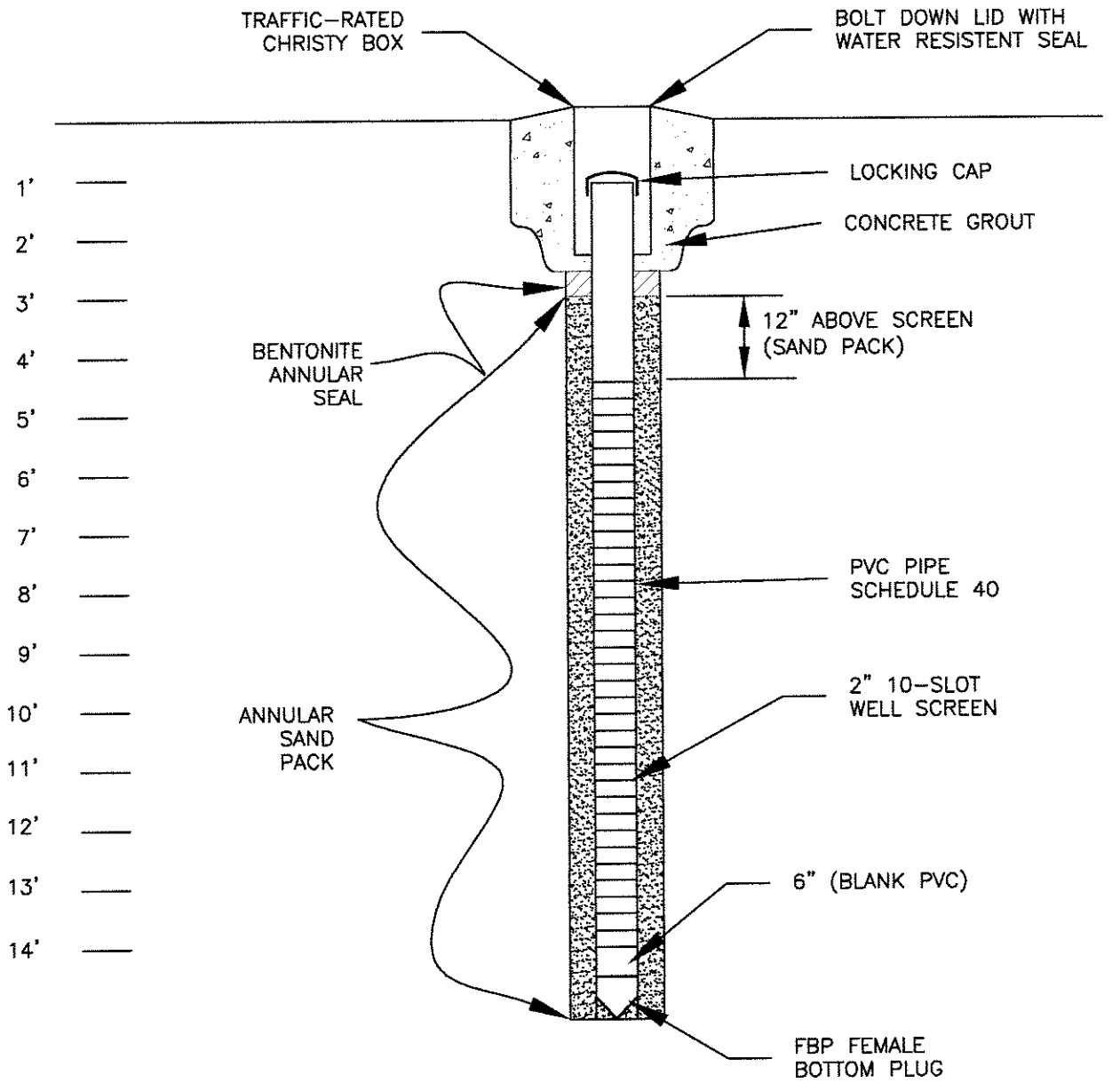

Jan 17,2006-11:06am

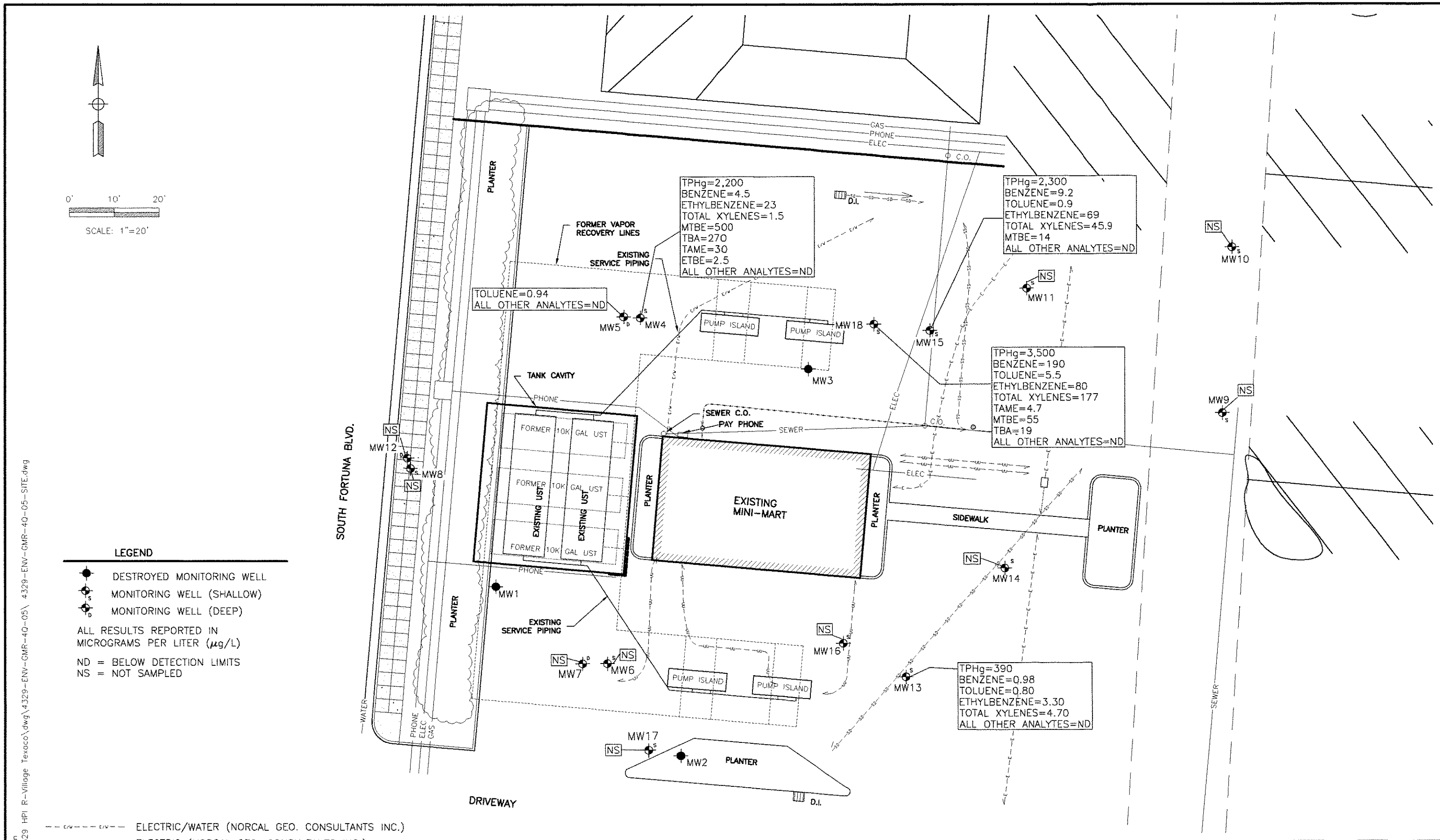

LEGEND

- DESTROYED MONITORING WELL
- MONITORING WELL (SHALLOW)
- MONITORING WELL (DEEP)

ALL RESULTS REPORTED IN MICROGRAMS PER LITER ($\mu g/L$)

ND = BELOW DETECTION LIMITS
NS = NOT SAMPLED

- ELECTRIC/WATER (NORCAL GEO. CONSULTANTS INC.)
- ELECTRIC (NORCAL GEO. CONSULTANTS INC.)
- SANITARY SEWER (NORCAL GEO. CONSULTANTS INC.)
- STORM DRAIN (NORCAL GEO. CONSULTANTS INC.)
- UNDIFFERENTIATED UTILITY (NORCAL GEO. CONSULTANTS INC.)

NO.	REVISION	BY	CHK	DATE

LACO ASSOCIATES
CONSULTING ENGINEERS
21 W. 4TH ST. EUREKA, CA 95501 (707)443-5054

GROUNDWATER MONITORING REPORT
ANALYTE CONCENTRATIONS IN GROUNDWATER (11/02/05)

W & S ENVIRO
R.VILLAGE TEXACO, FORTUNA

SCALE	1"=20'
DRAWN	RJM
CHECK	
APPVD	
DATE	1/12/06
JOB NO.	4329.02
FIGURE	12

Jan 17,2006-11:21am T:\CADFILES\4000\4329 HPI R-Village Texaco\dwg\4329-ENV-GMR-4Q-05\ 4329-ENV-GMR-4Q-05-SITE.dwg

TABLE 1: GROUNDWATER ANALYTICAL RESULTS
W and S Enviro- R Village Texaco
723 South Fortuna Blvd, Fortuna
LACO No. 4329.02; LOP No. 12551

	Groundwater Measurements					Analytical Results										
WELL/ Sample Date	Well Head Elevation (feet, NAVD-88)	Hydraulic Head (feet, NAVD-88)	Well Screen Interval (feet)	Depth to Water (feet)	Depth to Bottom of Screen (feet)	TPHg (µg/L)	Benzene (µg/L)	Toluene (µg/L)	Ethylbenzene (µg/L)	Total Xylenes (µg/L)	MTBE (µg/L)	TBA (µg/L)	TAME (µg/L)	ETBE (µg/L)	Lead Scavengers (µg/L)	Other Analytes (µg/L)
MW-1																
12/21/1998				dry		no sample collected			---	---	---	---	---	---	---	---
8/1/2000						---	---	---	---	---	---	---	---	---	---	---
MW-2																
8/25/1999				dry		no sample collected		---	---	---	---	---	---	---	---	---
8/1/2000						---	---	---	---	---	---	---	---	---	---	---
MW-3																
8/25/1999				16.51		no sample collected		---	---	---	---	---	---	---	---	---
8/1/2000						---	---	---	---	---	---	---	---	---	---	---
MW-4	72.21		3-10		9.67											
8/11/2000		NA		dry		no sample collected		---	---	---	---	---	---	---	---	---
9/8/2000		63.12		9.09		---	---	---	---	---	---	---	---	---	---	---
10/12/2000		64.03		8.18		---	---	---	---	---	---	---	---	---	---	---
11/9/2000		64.64		7.57		510	61	ND<0.50	55	34	210	ND<10	ND<1.0	ND<1.0	All ND<1.0-2.0	ND<1.0
12/12/2000		64.16		8.05		---	---	---	---	---	---	---	---	---	---	---
1/8/2001		64.81		7.40		---	---	---	---	---	---	---	---	---	---	---
2/14/2001		66.56		5.65		2,800	88	ND<0.50	150	87.4	380	94	19	ND<1.0	---	All others ND
2/14/2001		field duplicate				2500	81	ND<0.50	140	79.4	340	100	17	ND<1.0	---	All others ND
2/14/2001		method blank				ND<50	ND<0.50	ND<0.50	ND<0.50	ND<0.50	ND<0.50	ND<10	ND<1.0	ND<1.0	All ND<1.0-4.0	ND<1.0
3/12/2001		66.79		5.42		---	---	---	---	---	---	---	---	---	---	---
4/6/2001		66.52		5.69		---	---	---	---	---	---	---	---	---	---	---
5/11/2001		66.41		5.80		1,300	120	ND<1	140	16	380	130	18	ND<1.0	All ND<2.5	All others ND
6/8/2001		65.50		6.71		---	---	---	---	---	---	---	---	---	---	---
7/16/2001		66.21		6.00		---	---	---	---	---	---	---	---	---	---	---
8/24/2001		66.09		6.12		1,400	81	ND<1.3	78	40	650	290	36	3.4	All ND<2.5	All others ND
9/17/2001		65.39		6.82		---	---	---	---	---	---	---	---	---	---	---
10/24/2001		64.62		7.59		---	---	---	---	---	---	---	---	---	---	---
11/5/2001		65.32		6.89		1,000	45	1.4	68	30.6	640	180	30	2.3	All ND<1.0	All others ND
12/5/2001		66.48		5.73		---	---	---	---	---	---	---	---	---	---	---
1/3/2002		67.13		5.08		---	---	---	---	---	---	---	---	---	---	---
2/15/2002		66.63		5.58		1,700	8.5	ND<0.50	49	13	540	620	27	1.9	All ND<1.0	All others ND
5/3/2002		66.63		5.58		1,900	7.4	ND<0.50	23	11.85	720	330	30	2.7	All ND<1.0	All others ND
7/31/2002		66.26		5.95		1,700	21	0.77	72	36.2	650	230	32	2.6	All ND<1.0	All others ND
12/5/2002		65.43		6.78		1,300	11	0.93	55	19.5	590	360	30	2.8	All ND<1.0	All others ND
2/13/2003		62.68		9.53		no sample collected			---	---	---	---	---	---	---	---
5/21/2003		66.91		5.30		2,200	20	ND<0.50	64	16	670	220	34	2.6	All ND<1.0	All others ND
8/6/2003		66.40		5.81		2,700	12	1.1	80	18.8	810	280	38	3.0	All ND<1.0	All others ND
11/6/2003		65.83		6.38		2,500	8.1	ND<0.50	44	8.88	620	200	28	2.2	All ND<1.0	All others ND
2/11/2004		66.91		5.30		2,000	12	ND<0.50	25	7.0	680	390	39	ND<6.0	---	All others ND
5/14/2004		66.30		5.91		1,900	20	ND<0.50	41	9.8	630	180	34	2.6	---	All others ND
8/30/2004		66.15		6.06		1,800	7.5	ND<0.50	29	4.8	650	350	39	2.8	---	ND<1.0
11/22/2004		66.00		6.21		1,800	10	ND<0.50	39	5.7	690	ND<500	34	3.1	---	ND<1.0
2/3/2005		66.94		5.27		2,000	6.9	ND<0.50	19	2.5	630	230	34	2.7	---	ND<1.0
5/23/2005		66.83		5.38		1,900	5.9	ND<0.50	19	1.5	530	220	31	2.6	---	ND<1.0
8/1/2005		66.34		5.87		1,700	5.7	ND<0.50	19	2.0	610	250	35	2.9	---	ND<1.0
11/2/2005		65.90		6.31		2,200	4.5	ND<0.50	23	1.5	500	270	30	2.5	---	ND<1.0

TABLE 1: GROUNDWATER ANALYTICAL RESULTS
W and S Enviro- R Village Texaco
723 South Fortuna Blvd, Fortuna
LACO No. 4329.02; LOP No. 12551

	Groundwater Measurements					Analytical Results										
WELL/ Sample Date	Well Head Elevation (feet, NAVD-88)	Hydraulic Head (feet, NAVD-88)	Well Screen Interval (feet)	Depth to Water (feet)	Depth to Bottom of Screen (feet)	TPHg (µg/L)	Benzene (µg/L)	Toluene (µg/L)	Ethylbenzene (µg/L)	Total Xylenes (µg/L)	MTBE (µg/L)	TBA (µg/L)	TAME (µg/L)	ETBE (µg/L)	Lead Scavengers (µg/L)	Other Analytes (µg/L)
MW-5	72.32		15-24.1		23.93											
8/11/2000		50.46		21.86		no sample collected			---	---	---	---	---	---	---	---
9/8/2000		49.04		23.28		---	---	---	---	---	---	---	---	---	---	---
10/12/2000		48.40		23.92		---	---	---	---	---	---	---	---	---	---	---
11/9/2000		48.40		23.92		no sample collected			---	---	---	---	---	---	---	---
12/12/2000		48.40		23.92		---	---	---	---	---	---	---	---	---	---	---
1/8/2001		48.40		23.92		---	---	---	---	---	---	---	---	---	---	---
2/14/2001		50.47		21.85		ND<50	ND<0.50	ND<0.50	ND<0.50	ND<0.50	**0.71**	ND<10	ND<1.0	ND<1.0	All ND<1.0	ND<1.0
3/12/2001		50.53		21.79		---	---	---	---	---	---	---	---	---	---	---
4/6/2001		50.54		21.78		---	---	---	---	---	---	---	---	---	---	---
5/11/2001		50.50		21.82		ND<50	ND<0.50	ND<0.50	ND<0.50	ND<0.50	**1.2**	ND<10	ND<1.0	ND<1.0	All ND<1.0	ND<1.0
6/8/2001		50.47		21.85		---	---	---	---	---	---	---	---	---	---	---
7/16/2001		48.90		23.42		---	---	---	---	---	---	---	---	---	---	---
8/24/2001		NA		dry		no sample collected			---	---	---	---	---	---	---	---
9/17/2001		NA		dry		---	---	---	---	---	---	---	---	---	---	---
10/24/2001		NA		dry		---	---	---	---	---	---	---	---	---	---	---
11/5/2001		48.82		23.50		no sample collected			---	---	---	---	---	---	---	---
12/5/2001		48.86		23.46		---	---	---	---	---	---	---	---	---	---	---
1/3/2002		48.90		23.42		---	---	---	---	---	---	---	---	---	---	---
2/15/2002		50.43		21.89		ND<50	ND<0.50	ND<0.50	ND<0.50	ND<0.50	ND<1.0	ND<20	ND<1.0	ND<1.0	All ND<1.0	---
5/3/2002		50.47		21.85		ND<50	ND<0.50	ND<0.50	ND<0.50	ND<0.50	ND<1.0	ND<20	ND<1.0	ND<1.0	All ND<1.0-2.0	---
7/31/2002		48.99		23.33		no sample collected		---	---	---	---	---	---	---	---	---
12/5/2002		48.63		23.69		no sample collected		---	---	---	---	---	---	---	---	---
2/13/2003		49.44		22.88		ND<50	ND<0.50	ND<0.50	ND<0.50	ND<0.50	ND<1.0	ND<20	ND<1.0	ND<1.0	All ND<1.0	---
5/21/2003		50.52		21.80		ND<50	**2.9**	ND<0.50	**0.62**	**0.53**	ND<1.0	ND<20	ND<1.0	ND<1.0	All ND<1.0	---
8/6/2003		50.45		21.87		ND<50	ND<0.50	**1.4**	**1.1**	**3.9**	ND<1.0	ND<20	ND<1.0	ND<1.0	All ND<1.0	---
11/6/2003		48.84		23.48		**57**	ND<0.50	ND<0.50	ND<0.50	**0.74**	ND<1.0	ND<20	ND<1.0	ND<1.0	All ND<1.0	---
2/11/2004		50.49		21.83		**52**	**3.1**	ND<0.50	**1.3**	**1.0**	**2.2**	ND<10	ND<1.0	ND<1.0	---	ND < 1.0-10
5/14/2004		50.49		21.83		ND<50	**5.9**	ND<0.50	**1.7**	**0.96**	**1.6**	ND<10	ND<1.0	ND<1.0	---	ND<1.0
8/30/2004		48.83		23.49		ND<50	ND<0.50	ND<0.50	ND<0.50	ND<0.50	ND<1.0	ND<10	ND<1.0	ND<1.0	---	ND<1.0
11/22/2004		NA		dry		no sample collected			---	---	---	---	---	---	---	---
2/3/2005		50.45		21.87		ND<50	ND<0.50	ND<0.50	ND<0.50	ND<0.50	ND<1.0	ND<10	ND<1.0	ND<1.0	---	
5/23/2005		50.48		21.84		ND<50	ND<0.50	ND<0.50	ND<0.50	ND<0.50	ND<1.0	ND<10	ND<1.0	ND<1.0	---	
8/1/2005		NA		dry		no sample collected		---	---	---	---	---	---	---	---	---
11/2/2005		48.79		23.53		ND<50	ND<0.50	**0.94**	ND<0.50	ND<0.50	ND<1.0	ND<10	ND<1.0	ND<1.0	---	
MW-6	72.24		3-10		9.57											
8/11/2000		NA		dry		no sample collected			---	---	---	---	---	---	---	---
9/8/2000		NA		dry		---	---	---	---	---	---	---	---	---	---	---
10/12/2000		NA		dry		---	---	---	---	---	---	---	---	---	---	---
11/9/2000		NA		dry		no sample collected			---	---	---	---	---	---	---	---
12/12/2000		NA		dry		---	---	---	---	---	---	---	---	---	---	---
1/8/2001		NA		dry		---	---	---	---	---	---	---	---	---	---	---
2/14/2001		62.89		9.35		no sample collected			---	---	---	---	---	---	---	---
3/12/2001		63.62		8.62		---	---	---	---	---	---	---	---	---	---	---
4/6/2001		63.65		8.59		---	---	---	---	---	---	---	---	---	---	---
5/11/2001		63.71		8.53		**50,000**	**6,400**	**1,100**	**1,400**	**4,160**	**25,000**	**1,600**	**290**	**100**	All ND<50	All others ND
6/8/2001		63.43		8.81		---	---	---	---	---	---	---	---	---	---	---
7/16/2001		63.74		8.50		---	---	---	---	---	---	---	---	---	---	---
8/24/2001		63.00		9.24		no sample collected		---	---	---	---	---	---	---	---	---

TABLE 1: GROUNDWATER ANALYTICAL RESULTS
W and S Enviro- R Village Texaco
723 South Fortuna Blvd, Fortuna
LACO No. 4329.02; LOP No. 12551

	Groundwater Measurements					Analytical Results										
WELL/ Sample Date	Well Head Elevation (feet, NAVD-88)	Hydraulic Head (feet, NAVD-88)	Well Screen Interval (feet)	Depth to Water (feet)	Depth to Bottom of Screen (feet)	TPHg (µg/L)	Benzene (µg/L)	Toluene (µg/L)	Ethylbenzene (µg/L)	Total Xylenes (µg/L)	MTBE (µg/L)	TBA (µg/L)	TAME (µg/L)	ETBE (µg/L)	Lead Scavengers (µg/L)	Other Analytes (µg/L)
MW-6 Continued					9.57											
9/17/2001		NA		dry		---	---	---	---	---	---	---	---	---	---	---
10/24/2001		NA		dry		---	---	---	---	---	---	---	---	---	---	---
11/5/2001		NA		dry		no sample collected		---	---	---	---	---	---	---	---	---
12/5/2001		NA		dry		---	---	---	---	---	---	---	---	---	---	---
1/3/2002		63.67		8.57		---	---	---	---	---	---	---	---	---	---	---
2/15/2002		64.40		7.84		40,000	7,900	78	830	826	26,000	4,200	340	100	All ND<50-100	All others ND
5/3/2002		63.99		8.25		57,000	8,800	37	930	869	41,000	2,600	460	140	All ND<50-100	All others ND
7/31/2002		62.67		9.57		no sample collected			---	---	---	---	---	---	---	---
12/5/2002		NA		dry		no sample collected			---	---	---	---	---	---	---	---
2/13/2003		63.44		8.80		54,000	8,700	180	1,500	1,510	44,000	ND	500	140	**1,2-Dichloroethane = 4.2** All others ND<1.0	All others ND
5/21/2003		65.71		6.53		58,000	10,000	550	2,000	3,480	28,000	1,200	390	110	**1,2-Dichloroethane = 3.4** All others ND<1.0	All others ND
8/6/2003		63.39		8.85		45,000	8,700	130	1,900	1,600	35,000	ND	500	160	ND<1.0	All others ND
11/6/2003		NA		dry		no sample collected			---	---	---	---	---	---	---	---
2/11/2004		63.94		8.30		47,000	7,000	100	1,900	1,230	28,000	ND	380	ND	ND<100	
5/14/2004		63.92		8.32		38,000	6,300	95	1,900	1,530	25,000	980	340	110	ND<50	ND<50
8/30/2004		NA		dry		no sample collected		---	---	---	---	---	---	---	---	---
11/22/2004		NA		dry		no sample collected		---	---	---	---	---	---	---	---	---
2/3/2005		64.39		7.85		35,000	4,400	94	2,200	1,100	18,000	880	240	92	ND<1.0-10	---
5/23/2005		64.75		7.49		43,000	4,700	230	2,100	1,500	20,000	1100	280	91	ND<1.0-10	---
8/1/2005		66.54		5.70		36,000	5,200	33	1,800	870	25,000	960	330	99	ND<1.0-6.0	---
11/2/2005		NA		DRY		no sample collected										
MW-7	72.19		15-26.3		26.13											
8/11/2000		46.05		26.14		no sample collected		---	---	---	---	---	---	---	---	---
9/8/2000		NA		dry		---	---	---	---	---	---	---	---	---	---	---
10/12/2000		NA		dry		---	---	---	---	---	---	---	---	---	---	---
11/9/2000		NA		dry		no sample collected		---	---	---	---	---	---	---	---	---
12/12/2000		NA		dry		---	---	---	---	---	---	---	---	---	---	---
1/8/2001		NA		dry		---	---	---	---	---	---	---	---	---	---	---
2/14/2001		NA		dry		no sample collected		---	---	---	---	---	---	---	---	---
3/12/2001		NA		dry		---	---	---	---	---	---	---	---	---	---	---
4/6/2001		NA		dry		---	---	---	---	---	---	---	---	---	---	---
5/11/2001		NA		dry		no sample collected		---	---	---	---	---	---	---	---	---
6/8/2001		NA		dry		---	---	---	---	---	---	---	---	---	---	---
7/16/2001		NA		dry		---	---	---	---	---	---	---	---	---	---	---
8/24/2001		NA		dry		no sample collected		---	---	---	---	---	---	---	---	---
9/17/2001		NA		dry		---	---	---	---	---	---	---	---	---	---	---
10/24/2001		NA		dry		---	---	---	---	---	---	---	---	---	---	---
11/5/2001		NA		dry		no sample collected			---	---	---	---	---	---	---	---
12/5/2001		45.91		26.28		---	---	---	---	---	---	---	---	---	---	---
1/3/2002		45.90		26.29		---	---	---	---	---	---	---	---	---	---	---
2/15/2002		46.23		25.96		no sample collected		---	---	---	---	---	---	---	---	---

TABLE 1: GROUNDWATER ANALYTICAL RESULTS
W and S Enviro- R Village Texaco
723 South Fortuna Blvd, Fortuna
LACO No. 4329.02; LOP No. 12551

	Groundwater Measurements					Analytical Results										
WELL/ Sample Date	Well Head Elevation (feet, NAVD-88)	Hydraulic Head (feet, NAVD-88)	Well Screen Interval (feet)	Depth to Water (feet)	Depth to Bottom of Screen (feet)	TPHg (µg/L)	Benzene (µg/L)	Toluene (µg/L)	Ethylbenzene (µg/L)	Total Xylenes (µg/L)	MTBE (µg/L)	TBA (µg/L)	TAME (µg/L)	ETBE (µg/L)	Lead Scavengers (µg/L)	Other Analytes (µg/L)
MW-7 Continued					26.13											
5/3/2002		46.37		25.82		no sample collected		---	---	---	---	---	---	---	---	---
7/31/2002		45.79		26.40		no sample collected		---	---	---	---	---	---	---	---	---
12/5/2002		NA		dry		no sample collected		---	---	---	---	---	---	---	---	---
2/13/2003		46.28		25.91		no sample collected		---	---	---	---	---	---	---	---	---
5/21/2003		47.76		24.43		ND<50	ND<0.50	ND<0.50	ND<0.50	ND<0.50	ND<0.50	ND<10	ND<1.0	ND<1.0	All ND<1.0-2.0	ND<1.0
8/6/2003		NA		dry		no sample collected		---	---	---	---	---	---	---	---	---
11/6/2003		NA		dry		no sample collected		---	---	---	---	---	---	---	---	---
2/11/2004		46.69		25.50		ND<50	ND<0.50	ND<0.50	ND<0.50	ND<0.50	ND<0.50	ND<10	ND<1.0	ND<1.0	All ND<1.0-2.0	ND<1.0
5/14/2004		NA		dry		no sample collected		---	---	---	---	---	---	---	---	---
8/30/2004		NA		dry		no sample collected		---	---	---	---	---	---	---	---	---
11/22/2004		NA		dry		no sample collected		---	---	---	---	---	---	---	---	---
2/3/2005		46.01		26.18		no sample collected		---	---	---	---	---	---	---	---	---
5/23/2005		47.03		25.16		no sample collected		---	---	---	---	---	---	---	---	---
8/1/2005		NA		dry		no sample collected		---	---	---	---	---	---	---	---	---
11/2/2005		45.89		26.30		no sample collected			---	---	---	---	---	---	---	---
MW-8	72.30		10-15		13.68											
8/11/2000		60.53		11.77		ND<50	ND<0.50	ND<0.50	ND<0.50	ND<0.50	ND<1.0	ND<10	ND<1.0	ND<1.0	---	ND<1.0
9/8/2000		58.22		14.08		---	---	---	---	---	---	---	---	---	---	---
10/12/2000		58.22		14.08		---	---	---	---	---	---	---	---	---	---	---
11/9/2000		58.22		14.08		no sample collected		---	---	---	---	---	---	---	---	---
12/12/2000		58.22		14.08		---	---	---	---	---	---	---	---	---	---	---
1/8/2001		58.24		14.06		---	---	---	---	---	---	---	---	---	---	---
2/14/2001		58.22		14.08		no sample collected		---	---	---	---	---	---	---	---	---
3/12/2001		58.22		14.08		---	---	---	---	---	---	---	---	---	---	---
4/6/2001		58.21		14.09		---	---	---	---	---	---	---	---	---	---	---
5/11/2001		NA		dry		no sample collected		---	---	---	---	---	---	---	---	---
6/8/2001		58.22		14.08		---	---	---	---	---	---	---	---	---	---	---
7/16/2001		NA		dry		---	---	---	---	---	---	---	---	---	---	---
8/24/2001		NA		dry		no sample collected		---	---	---	---	---	---	---	---	---
9/17/2001		NA		dry		---	---	---	---	---	---	---	---	---	---	---
10/24/2001		NA		dry		---	---	---	---	---	---	---	---	---	---	---
11/5/2001		NA		dry		no sample collected		---	---	---	---	---	---	---	---	---
12/5/2001		58.23		14.07		---	---	---	---	---	---	---	---	---	---	---
1/3/2002		58.22		14.08		---	---	---	---	---	---	---	---	---	---	---
2/15/2002		58.21		14.09		no sample collected		---	---	---	---	---	---	---	---	---
5/3/2002		58.19		14.11		no sample collected		---	---	---	---	---	---	---	---	---
7/31/2002		58.18		14.12		no sample collected		---	---	---	---	---	---	---	---	---
12/5/2002		57.96		14.34		no sample collected		---	---	---	---	---	---	---	---	---
2/13/2003		58.16		14.14		ND<2,500	ND<25	ND<25	ND<25	ND<25	ND<50	ND<1000	ND<25	ND<25	All ND<25-50	ND<25
5/21/2003		57.98		14.32		no sample collected		---	---	---	---	---	---	---	---	---
8/6/2003		57.87		14.43		no sample collected		---	---	---	---	---	---	---	---	---
11/6/2003		57.79		14.51		ND<2,500	ND<25	ND<25	ND<25	ND<25	ND<50	ND<1000	ND<25	ND<25	All ND<25-50	ND<25
2/11/2004		57.67		14.63		---	---	---	---	---	---	---	---	---	---	---
5/14/2004		57.65		14.65		no sample collected		---	---	---	---	---	---	---	---	---
8/30/2004		57.70		14.60		no sample collected		---	---	---	---	---	---	---	---	---
11/22/2004		57.66		14.64		no sample collected		---	---	---	---	---	---	---	---	---
2/3/2005		57.68		14.62		no sample collected		---	---	---	---	---	---	---	---	---
5/23/2005		57.70		14.60		no sample collected		---	---	---	---	---	---	---	---	---
8/1/2005		57.63		14.67		no sample collected		---	---	---	---	---	---	---	---	---
11/2/2005		57.59		14.71		no sample collected			---	---	---	---	---	---	---	---

TABLE 1: GROUNDWATER ANALYTICAL RESULTS
W and S Enviro- R Village Texaco
723 South Fortuna Blvd, Fortuna
LACO No. 4329.02; LOP No. 12551

	Groundwater Measurements					Analytical Results										
WELL/ Sample Date	Well Head Elevation (feet, NAVD-88)	Hydraulic Head (feet, NAVD-88)	Well Screen Interval (feet)	Depth to Water (feet)	Depth to Bottom of Screen (feet)	TPHg (µg/L)	Benzene (µg/L)	Toluene (µg/L)	Ethylbenzene (µg/L)	Total Xylenes (µg/L)	MTBE (µg/L)	TBA (µg/L)	TAME (µg/L)	ETBE (µg/L)	Lead Scavengers (µg/L)	Other Analytes (µg/L)
MW-9	71.60		5-10		8.90											
7/31/2002		59.83		11.77		ND<50	ND<0.50	ND<0.50	ND<0.50	ND<0.50	**3.1**	ND<10	ND<1.0	ND<1.0	All ND<1.0-2.0	ND<1.0
12/5/2002		62.14		9.46		**no sample collected**		---	---	---	---	---	---	---	---	
2/13/2003		62.18		9.42		ND<50	ND<0.50	ND<0.50	ND<0.50	ND<0.50	ND<1.0	ND<20	ND<1.0	ND<1.0	All ND<1.0	ND<1.0
5/21/2003		61.82		9.78		**no sample collected**		---	---	---	---	---	---	---	---	---
8/6/2003		NA		dry		**no sample collected**		---	---	---	---	---	---	---	---	---
11/6/2003		NA		dry		**no sample collected**		---	---	---	---	---	---	---	---	---
2/11/2004		NA		dry		**no sample collected**		---	---	---	---	---	---	---	---	---
5/14/2004		61.70		9.90		**no sample collected**		---	---	---	---	---	---	---	---	---
8/30/2004		61.69		9.91		**no sample collected**		---	---	---	---	---	---	---	---	---
11/22/2004		61.71		9.89		**no sample collected**		---	---	---	---	---	---	---	---	---
2/3/2005		61.71		9.89		**no sample collected**		---	---	---	---	---	---	---	---	---
5/23/2005		66.61		4.99		ND<50	ND<0.50	ND<0.50	ND<0.50	ND<0.50	ND<1.0	ND<10	ND<1.0	ND<1.0	All ND<1.0	ND<1.0
8/1/2005		62.45		9.15		**63**	ND<0.50	ND<0.50	ND<0.50	ND<0.50	ND<1.0	ND<10	ND<1.0	ND<1.0	All ND<1.0	ND<1.0
11/2/2005		62.11		9.49		**no sample collected**		---	---	---	---	---	---	---	---	---
MW-10	71.35		5-10		8.94											
7/31/2002		62.28		9.07		ND<50	ND<0.50	ND<0.50	ND<0.50	ND<0.50	---	ND<10	ND<1.0	ND<1.0	All ND<1.0-2.0	ND<1.0
12/5/2002		61.94		9.41		**no sample collected**		---	---	---	---	---	---	---	---	---
2/13/2003		62.33		9.02		ND<50	ND<0.50	ND<0.50	ND<0.50	ND<0.50	ND<1.0	ND<20	ND<1.0	ND<1.0	All ND<1.0	ND<1.0
5/21/2003		62.51		8.84		ND<50	ND<0.50	ND<0.50	ND<0.50	ND<0.50	ND<1.0	ND<20	ND<1.0	ND<1.0	All ND<1.0	ND<1.0
8/6/2003		62.27		9.08		ND<50	ND<0.50	ND<0.50	ND<0.50	ND<0.50	ND<1.0	ND<20	ND<1.0	ND<1.0	All ND<1.0	ND<1.0
11/6/2003		61.69		9.66		**no sample collected**		---	---	---	---	---	---	---	---	---
2/11/2004		63.37		7.98		ND<50	ND<0.50	ND<0.50	ND<0.50	ND<0.50	ND<1.0	ND<10	ND<1.0	ND<1.0	---	ND<1.0
5/14/2004		62.29		9.06		ND<50	ND<0.50	ND<0.50	ND<0.50	ND<0.50	ND<1.0	ND<10	ND<1.0	ND<1.0	---	ND<1.0
8/30/2004		61.97		9.38		ND<50	ND<0.50	ND<0.50	ND<0.50	ND<0.50	ND<1.0	ND<10	ND<1.0	ND<1.0	---	ND<1.0
11/22/2004		61.73		9.62		**no sample collected**		---	---	---	---	---	---	---	---	---
2/3/2005		64.00		7.35		ND<50	**4.2**	ND<0.50	**1.8**	**0.81**	**1.3**	ND<10	ND<1.0	ND<1.0	---	ND<1.0
5/23/2005		61.93		9.42		**no sample collected**		---	---	---	---	---	---	---	---	---
8/1/2005		62.18		9.17		ND<50	ND<0.50	ND<0.50	ND<0.50	ND<0.50	ND<1.0	ND<10	ND<1.0	ND<1.0	---	ND<1.0
11/2/2005		61.84		9.51		**no sample collected**		---	---	---	---	---	---	---	---	---
MW-11	71.82		5-10		8.65											
7/31/2002		62.86		8.96		**420**	**190**	ND<0.50	**0.67**	**12.5**	**32**	ND<10	ND<1.0	ND<1.0	All ND<1.0-2.0	ND<1.0
12/5/2002		62.49		9.33		**no sample collected**		---	---	---	---	---	---	---	---	---
2/13/2003		63.06		8.76		**120**	**15**	ND<0.50	**1.1**	**1.1**	**41**	ND<60	ND<1.0	ND<1.0	All ND<1.0	ND<1.0
5/21/2003		63.27		8.55		**79**	**5.5**	ND<0.50	ND<0.50	ND<0.50	**26**	ND<20	ND<1.0	ND<1.0	All ND<1.0	ND<1.0
8/6/2003		62.86		8.96		**73**	**8.3**	ND<0.50	**0.58**	**0.70**	**30**	ND<20	ND<1.0	ND<1.0	All ND<1.0	ND<1.0
11/6/2003		62.41		9.41		**120**	**1.8**	ND<0.50	ND<0.50	ND<0.50	**24**	ND<20	ND<1.0	ND<1.0	All ND<1.0	ND<1.0
2/11/2004		62.21		9.61		---	---	---	---	---	---	---	---	---	---	---
5/14/2004		62.31		9.51		**no sample collected**		---	---	---	---	---	---	---	---	---
8/30/2004		62.31		9.51		**no sample collected**		---	---	---	---	---	---	---	---	---
11/22/2004		62.32		9.50		**no sample collected**		---	---	---	---	---	---	---	---	---
2/3/2005		62.22		9.60		**no sample collected**		---	---	---	---	---	---	---	---	---
5/23/2005		67.02		4.80		**70**	ND<0.50	ND<0.50	ND<0.50	ND<0.50	**7.1**	ND<20	ND<1.0	---	---	---
8/1/2005		65.66		6.16		ND<0.50	**0.75**	ND<0.50	ND<0.50	**0.52**	**9.5**	ND<10	ND<1.0	ND<1.0	---	---
11/2/2005		62.65		9.17		**no sample collected**		---	---	---	---	---	---	---	---	---
MW-12	72.44		28-30.9		30.73											
7/31/2002		43.21		29.23		ND<50	ND<0.50	ND<0.50	ND<0.50	ND<0.50	ND<0.50	ND<10	ND<1.0	ND<1.0	All ND<1.0-2.0	ND<1.0
12/5/2002		42.50		29.94		**no sample collected**		---	---	---	---	---	---	---	---	---
2/13/2003		46.24		26.20		ND<50	ND<0.50	ND<0.50	ND<0.50	ND<0.50	ND<0.50	ND<20	ND<1.0	ND<1.0	All ND<1.0	ND<1.0
5/21/2003		47.76		24.68		ND<50	ND<0.50	ND<0.50	ND<0.50	ND<0.50	ND<0.50	ND<20	ND<1.0	ND<1.0	All ND<1.0	ND<1.0
8/6/2003		44.07		28.37		ND<50	ND<0.50	**1.1**	**0.68**	**2.17**	ND<0.50	ND<20	ND<1.0	ND<1.0	All ND<1.0	ND<1.0
11/6/2003		43.01		29.43		**65**	ND<0.50	ND<0.50	ND<0.50	ND<0.50	ND<0.50	ND<20	ND<1.0	ND<1.0	All ND<1.0	ND<1.0

TABLE 1: GROUNDWATER ANALYTICAL RESULTS
W and S Enviro- R Village Texaco
723 South Fortuna Blvd, Fortuna
LACO No. 4329.02; LOP No. 12551

	Groundwater Measurements					Analytical Results										
WELL/ Sample Date	Well Head Elevation (feet, NAVD-88)	Hydraulic Head (feet, NAVD-88)	Well Screen Interval (feet)	Depth to Water (feet)	Depth to Bottom of Screen (feet)	TPHg (µg/L)	Benzene (µg/L)	Toluene (µg/L)	Ethylbenzene (µg/L)	Total Xylenes (µg/L)	MTBE (µg/L)	TBA (µg/L)	TAME (µg/L)	ETBE (µg/L)	Lead Scavengers (µg/L)	Other Analytes (µg/L)
MW-12 Continued					30.73											
2/11/2004		46.69		25.75		ND<50	ND<0.50	ND<0.50	ND<0.50	ND<0.50	ND<1.0	ND<10	ND<1.0	ND<1.0	---	ND<1.0
5/14/2004		45.76		26.68		ND<50	ND<0.50	ND<0.50	ND<0.50	ND<0.50	ND<1.0	ND<10	ND<1.0	ND<1.0	---	ND<1.0
8/30/2004		43.20		29.24		ND<50	ND<0.50	ND<0.50	ND<0.50	ND<0.50	ND<1.0	ND<10	ND<1.0	ND<1.0	---	ND<1.0
11/22/2004		43.58		28.86		ND<50	ND<0.50	ND<0.50	ND<0.50	ND<0.50	ND<1.0	ND<10	ND<1.0	ND<1.0	---	ND<1.0
2/3/2005		46.01		26.43		ND<50	ND<0.50	ND<0.50	ND<0.50	ND<0.50	ND<1.0	ND<10	ND<1.0	ND<1.0	---	ND<1.0
5/23/2005		47.05		25.39		ND<50	ND<0.50	ND<0.50	ND<0.50	ND<0.50	ND<1.0	ND<10	ND<1.0	ND<1.0	---	ND<1.0
8/1/2005		47.00		25.44		ND<50	ND<0.50	ND<0.50	ND<0.50	ND<0.50	ND<1.0	ND<10	ND<1.0	ND<1.0	---	ND<1.0
11/2/2005		43.86		28.58		---	---	---	---	---	---	---	---	---	---	---
MW-13	71.84		5-10		8.69											
7/31/2002		63.00		8.84		**5,700**	**360**	**890**	**140**	**1,070**	**13**	ND<10	ND<1.0	ND<1.0	All ND<1.0-2.0	ND<1.0
12/5/2002		62.67		9.17		**no sample collected**		---	---	---	---	---	---	---	---	---
2/13/2003		62.67		9.17		**6,700**	**580**	**50**	**530**	**1,476**	ND<20	ND<80	ND<1.0	ND<1.0	All ND<1.0	ND<1.0
5/21/2003		62.26		9.58		**no sample collected**		---	---	---	---	---	---	---	---	---
8/6/2003		62.23		9.61		**no sample collected**		---	---	---	---	---	---	---	---	---
11/6/2003		62.24		9.60		**no sample collected**		---	---	---	---	---	---	---	---	---
2/11/2004		62.21		9.63		**no sample collected**		---	---	---	---	---	---	---	---	---
5/14/2004		62.24		9.60		**no sample collected**		---	---	---	---	---	---	---	---	---
8/30/2004		62.23		9.61		**no sample collected**		---	---	---	---	---	---	---	---	---
11/22/2004		62.25		9.59		**no sample collected**		---	---	---	---	---	---	---	---	---
2/3/2005		NA		dry		**no sample collected**		---	---	---	---	---	---	---	---	---
5/23/2005		67.00		4.84		**420**	**3.5**	ND<0.50	**7.7**	**3.9**	ND<1.0	ND<10	ND<1.0	ND<1.0	All ND<1.0	ND<1.0
8/1/2005		63.06		8.78		**no sample collected**		---	---	---	---	---	---	---	---	---
11/2/2005		63.08		8.76		**390**	**0.98**	**0.8**	**3.3**	**4.7**	ND<1.0	ND<10	ND<1.0	ND<1.0	All ND<1.0	ND<1.0
MW-14	72.06		5-10		8.73											
7/31/2002		63.58		8.48		ND<50	ND<0.50	ND<0.50	ND<0.50	ND<0.50	**3.4**	ND<10	ND<1.0	ND<1.0	ND<1.0-2.0	ND<1.0
12/5/2002		62.73		9.33		**no sample collected**		---	---	---	---	---	---	---	---	---
2/13/2003		63.01		9.05		**580**	**83**	**7.9**	**28**	**36.4**	**8.2**	ND<20	ND<1.0	ND<1.0	All ND<1.0	ND<1.0
5/21/2003		62.45		9.61		**no sample collected**		---	---	---	---	---	---	---	---	---
8/6/2003		62.35		9.71		**no sample collected**		---	---	---	---	---	---	---	---	---
11/6/2003		62.35		9.71		**no sample collected**		---	---	---	---	---	---	---	---	---
2/11/2004		NA		dry		**no sample collected**		---	---	---	---	---	---	---	---	---
5/14/2004		63.04		9.02		**64**	ND<0.50	ND<0.50	**0.68**	ND<0.50	**5.0**	ND<10	ND<1.0	ND<1.0	---	ND<1.0
8/30/2004		62.73		9.33		**54**	ND<0.50	ND<0.50	ND<0.50	ND<0.50	**4.6**	ND<25	ND<1.0	ND<1.0	---	ND<1.0
11/22/2004		NA		dry		**no sample collected**		---	---	---	---	---	---	---	---	---
2/3/2005		62.44		9.62		**no sample collected**		---	---	---	---	---	---	---	---	---
5/23/2005		66.88		5.18		**210**	ND<0.50	ND<0.50	**3.9**	**4.3**	**2.1**	ND<10	ND<1.0	ND<1.0	---	ND<1.0
8/1/2005		63.02		9.04		**no sample collected**		---	---	---	---	---	---	---	---	---
11/2/2005		62.68		9.38		**no sample collected**		---	---	---	---	---	---	---	---	---

TABLE 1: GROUNDWATER ANALYTICAL RESULTS
W and S Enviro- R Village Texaco
723 South Fortuna Blvd, Fortuna
LACO No. 4329.02; LOP No. 12551

	Groundwater Measurements					Analytical Results										
WELL/ Sample Date	Well Head Elevation (feet, NAVD-88)	Hydraulic Head (feet, NAVD-88)	Well Screen Interval (feet)	Depth to Water (feet)	Depth to Bottom of Screen (feet)	TPHg (µg/L)	Benzene (µg/L)	Toluene (µg/L)	Ethylbenzene (µg/L)	Total Xylenes (µg/L)	MTBE (µg/L)	TBA (µg/L)	TAME (µg/L)	ETBE (µg/L)	Lead Scavengers (µg/L)	Other Analytes (µg/L)
MW-15	72.21		5-10		8.83											
7/31/2002		63.16		9.05		**9,900**	**1,100**	**1,300**	**310**	**1,710**	**45**	ND<20	**1.8**	ND<1.0	ND<1.0-2.0	All others ND
12/5/2002		62.82		9.39		no sample collected			---	---	---	---	---	---	---	---
2/13/2003		66.66		5.55		**8,000**	**270**	**4.7**	**850**	**791**	**24**	ND<50	**1.1**	ND<1.0	All ND<1.0	ND<1.0
5/21/2003		66.67		5.54		**6,800**	**100**	**4.1**	**480**	**257**	**14**	ND<20	ND<1.0	ND<1.0	All ND<1.0	ND<1.0
8/6/2003		64.12		8.09		**5,500**	**310**	**8.9**	**640**	**465**	**20**	ND<20	**1.1**	ND<1.0	All ND<1.0	ND<1.0
11/6/2003		63.05		9.16		**4,700**	**200**	**5.1**	**330**	**205**	**24**	ND<20	**1.2**	ND<1.0	All ND<1.0	ND<1.0
2/11/2004		67.07		5.14		**3,800**	**40**	**1.7**	**200**	**106**	**16**	ND<30	ND<1.0	ND<1.0	---	ND<1.0
5/14/2004		66.26		5.95		**6,000**	**50**	**2.2**	**450**	**143**	**13**	ND<10	ND<1.0	ND<1.0	---	ND<1.0
8/30/2004		63.19		9.02		**4,000**	**39**	**2.0**	**240**	**89**	**19**	ND<25	**1.2**	ND<1.0	---	ND<1.0
11/22/2004		65.39		6.82		**3,700**	**54**	**2.7**	**340**	**210**	**20**	ND<170	**1.2**	ND<1.0	---	ND<1.0
2/3/2005		67.05		5.16		**3,100**	**16**	**1.4**	**160**	**71**	**13**	ND<20	ND<1.0	ND<1.0	---	ND<1.0
5/23/2005		66.79		5.42		**3,300**	**9.7**	**1.0**	**81**	**58**	ND<10	ND<15	ND<1.0	ND<1.0	---	ND<1.0
8/1/2005		65.76		6.45		**4,300**	**41**	**1.8**	**75**	**223**	ND<20	ND<20	ND<1.0	ND<1.0	---	ND<1.0
11/2/2005		63.09		9.12		**2,300**	**9.2**	**0.89**	**69**	**46**	**14**	ND<45	ND<1.0	ND<1.0	---	ND<1.0
MW-16	71.74		4-14		13.05											
8/30/2004		58.41		13.33		**3,200**	**26**	**85**	**16**	**323**	**36**	ND<10	ND<1.0	ND<1.0	---	ND<1.0
11/22/2004		58.02		13.72		**9,800**	**2,000**	**1,400**	**180**	**1,080**	**280**	**53**	**4.2**	ND<1.0	---	ND<1.0
2/3/2005		61.22		10.52		**4,300**	**180**	**22**	**300**	**980**	**72**	ND<35	**2.6**	ND<1.0	---	ND<1.0
5/23/2005		60.15		11.59		**2,400**	**120**	**4.3**	**160**	**242**	**24**	ND<10	ND<1.0	ND<1.0	---	ND<1.0
8/1/2005		58.00		13.74		**1,900**	**71**	**1.7**	**120**	**129**	**130**	ND<150	**4.9**	ND<1.0	---	ND<1.0
11/2/2005		57.89		13.85		---	---	---	---	---	---	---	---	---	---	---
MW-17	71.50		4-14		13.03											
8/30/2004		57.82		13.68		no sample collected		---	---	---	---	---	---	---	---	---
11/22/2004		57.56		13.94		no sample collected		---	---	---	---	---	---	---	---	---
2/3/2005		59.78		11.72		**260**	**1.4**	ND<0.50	**3.3**	**8.0**	**190**	**83**	**7.3**	ND<1.0	---	ND<1.0
5/23/2005		59.39		12.11		**3,200**	**94.0**	**3**	**340.0**	**189.0**	**95**	ND<60	**3.7**	ND<1.0	---	ND<1.0
8/1/2005		57.80		13.70		no sample collected		---	---	---	---	---	---	---	---	---
11/2/2005		57.42		14.08		---	---	---	---	---	---	---	---	---	---	---
MW-18	71.83		4-14		13.10											
8/30/2004		58.26		13.57		**580**	**6.3**	**14**	**4.4**	**95**	**17**	ND<10	**1.6**	ND<1.0	---	ND<1.0
11/22/2004		57.99		13.84		**7,400**	**2,000**	**460**	**200**	**890**	**190**	**85**	**13**	ND<1.0	---	ND<1.0
2/3/2005		59.81		12.02		**2,400**	**220**	**27**	**72**	**560**	**23**	ND<10	**2.5**	ND<1.0	---	ND<1.0
5/23/2005		66.58		5.25		**5,600**	**28**	**5.2**	**160**	**194**	ND<40	ND<20	**1.7**	ND<1.0	---	ND<1.0
8/1/2005		65.75		6.08		**7,700**	**67**	**5.9**	**280**	**553**	ND<80	ND<40	**3.4**	ND<1.0	---	ND<1.0
11/2/2005		58.84		12.99		**3,500**	**190**	**5.5**	**80**	**177**	**55**	**19**	**4.7**	ND<1.0	---	ND<1.0

Notes:
TPHg - total petroleum hydrocarbons as gasoline
Xylenes - total of m,p-xylenes and o-xylenes
Fuel oxygenates include:
MTBE- methyl tertiary butyl ether-
ETBE - ethyl tertiary butyl ether
TAME - tertiary amyl methyl ether
TBA - teriary butyl alcohol
DIPE - Di-isopropyl ether

All results reported in micrograms per liter (µg/L)
ND - non-detect at the reporting limit shown (µg/L)
Bold results indicate analyte detection
--- Not sampled

TABLE 2: HISTORIC HYDRAULIC GRADIENT DATA
W and S Enviro - R Village Texaco
723 South Fortuna Blvd, Fortuna
LACO No. 4329.02; LOP No. 12551

Date	Shallow Aquifer		Deep Aquifer	
	Direction	Slope	Direction	Slope
11/9/2000	NA	NA	NA	NA
12/12/2000	NA	NA	NA	NA
12/5/2002	S72°E	3.7%	NA	NA
2/13/2003	S82°W	6.1%	S50°W	5.5%
5/21/2003	S43°E	4.6%	S49°W	4.8%
8/6/2003	S43°W	4.4%	NA	NA
11/6/2003	S70°E	3.5%	NA	NA
2/11/2004	S42°E	4.6%	S49°W	6.6%
5/14/2004	S38°E	4.2%	S57°W	8.2%
8/30/2004	NA	NA	NA	NA
11/22/2004	S61°E	NA	NA	NA
2/3/2005	NA	NA	S50°W	7.7%
5/23/2005	N42°E	4.2%	S45°W	4.3%
8/1/2005	S20°E	3.1%	NA	NA
11/12/2005	NA	NA	NA	NA

Attachment 1

LACO ASSOCIATES
CONSULTING ENGINEERS
21 West Fourth Street, Eureka, CA 95501
TEL 707.443.5054
FAX 707.443.0553

Project Name: R Village Texaco
Project No.: 4329.02
Date: 11-2-05
Golbal ID No.: T0602300415
PM: CJW

Tech: SJD
Mob/Demob time: .50/.50
Travel time: 1.25
Time on site: 11:20
Time off site: 1:30
Mileage: 37

WELL No.:	MW4		MW5		MW6		MW7		MW8	
DIAMETER (in)	2.00		2.00		2.00		2.00		2.00	
SCREENED INTERVAL (ft)	3-10		15-24.1		3-10		15-26.3		10-15	
DEPTH TO WATER (ft)	6.31		23.53		DRY		26.30		14.71	
	INITIAL	FINAL	INITIAL	FINAL	INITIAL	FINAL	INITIAL	FINAL	INITIAL	FINAL
FIELD INTRINSICS: pH										
TEMP (°C)										
Ecw (µmohs)										
ORP (mV)										
DO (mg/L)										
OTHER (units)										
PURGE: TIME										
METHOD (DHP/CB/B)										
RATE (Lpm)										
VOLUME (L)										
COLOR			CLOUDY	CLOUDY						
ODOR			SULFUR							
INTAKE DEPTH (FEET)			—							
SAMPLE: TIME			12:32		—					
METHOD (DHP/CB/B)			3/4" B		—					
ANALYTES	8260 List 1		8260 List 1		8260 List 5		MEASURE ONLY		MEASURE ONLY	
TOTAL DRAWDOWN (FEET)			—		—					
REMARKS			—		—		NEW 2" CAP		—	
WELL CONDITION	good		good		good		good		good	
WASTE DRUMS										

DEPTH MEASUREMENTS ARE REFERENCED TO TOP OF CASING

DHP=DOWN HOLE PUMP CB=CHECK BALL B=BAILER FD=FIELD DUPLICATE MB=METHOD BLANK FF=FIELD FILTERED

REVISED:10/27/2005

LACO ASSOCIATES
CONSULTING ENGINEERS
21 West Fourth Street, Eureka, CA 95501
TEL 707.443.5054
FAX 707.443.0553

Project Name: R Village Texaco
Project No.: 4329.02
Date: 11-2-05
Golbal ID No.: T0602300415
PM: CJW

Tech: SJD
Mob/Demob time: .50/.50
Travel time: 1.25
Time on site: 11:20
Time off site: 1:30
Mileage: 37

WELL No.:	MW9	MW10	MW11	MW12	MW13
DIAMETER (in)	2.00	2.00	2.00	1.50	2.00
SCREENED INTERVAL (ft)	5-10	5-10	5-10	28-30.9	5 - 10
DEPTH TO WATER (ft)	9.49	9.51	9.17	28.58	8.76

DEPTH MEASUREMENTS ARE REFERENCED TO TOP OF CASING

		MW9 INITIAL	MW9 FINAL	MW10 INITIAL	MW10 FINAL	MW11 INITIAL	MW11 FINAL	MW12 INITIAL	MW12 FINAL	MW13 INITIAL	MW13 FINAL
FIELD INTRINSICS	pH										
	TEMP (°C)										
	Ecw (µmohs)										
	ORP (mV)										
	DO (mg/L)										
	OTHER (units)										
PURGE	TIME										
	METHOD (DHP/CB/B)										
	RATE (Lpm)										
	VOLUME (L)										
	COLOR									GREY/BROWN TURBID	→
	ODOR									SULFUR	
	INTAKE DEPTH (FEET)									—	
SAMPLE	TIME									12:48	
	METHOD (DHP/CB/B)									3/4" B	
	ANALYTES	MEASURE ONLY		MEASURE ONLY		MEASURE ONLY		MEASURE ONLY		8260 List 1	
	TOTAL DRAWDOWN (FEET)									—	
	REMARKS	—		—		—		—		TD = 9.79	
WELL CONDITION		good		good		good		good		good	
WASTE DRUMS											

DHP=DOWN HOLE PUMP CB=CHECK BALL B=BAILER FD=FIELD DUPLICATE MB=METHOD BLANK FF=FIELD FILTERED

LACO ASSOCIATES
CONSULTING ENGINEERS
21 West Fourth Street, Eureka, CA 95501
TEL 707.443.5054
FAX 707.443.0553

Project Name: R Village Texaco
Project No.: 4329.02
Date: 11-2-05
Golbal ID No.: T0602300415
PM: CJW

Tech: SJD
Mobe/Demobe time: .50 / .50
Travel time: 1.25
Time on site: 11:20
Time off site: 1:30
Mileage: 37

WELL No.:	MW14		MW15		MW16		MW17		MW18	
DIAMETER (in)	2.00		2.00		2.00		2.00		2.00	
SCREENED INTERVAL (ft)	5-10		5-10		4-14		4-14		4-14	
DEPTH TO WATER (ft)	9.38		9.12		13.85		14.08		12.99	
	INITIAL	FINAL	INITIAL	FINAL	INITIAL	FINAL	INITIAL	FINAL	INITIAL	FINAL
FIELD INTRINSICS: pH										
TEMP (°C)										
Ecw (µmohs)										
ORP (mV)										
DO (mg/L)										
OTHER (units)										
PURGE: TIME										
METHOD (DHP/CB/B)										
RATE (Lpm)										
VOLUME (L)										
COLOR			LT. GREY TURBID	TURBID					LT. GREY	MED. GREY TURBID
ODOR			FUEL / RUBBER						LIGHT RUBBER / FUEL	
INTAKE DEPTH (FEET)			—						—	
SAMPLE: TIME	—		12:59		—		—		1:15	
METHOD (DHP/CB/B)	—		3/4" B		—		—		3/4" B	
ANALYTES	8260 List 1		8260 List 1		8260 List 1		8260 List 1		8260 List 1	
TOTAL DRAWDOWN (FEET)	—		—		—		—		—	
REMARKS	TD = 9.73 MUD @ BOTTOM	NO SAMPLE	TD = 9.89		WATER LEVEL @ BOTTOM OF WELL		TD = 14.13		—	
WELL CONDITION	good		good		good		good		good	
WASTE DRUMS										

DEPTH MEASUREMENTS ARE REFERENCED TO TOP OF CASING

DHP=DOWN HOLE PUMP CB=CHECK BALL B=BAILER FD=FIELD DUPLICATE MB=METHOD BLANK FF=FIELD FILTERED

LACO ASSOCIATES
CONSULTING ENGINEERS
21 West Fourth Street, Eureka, CA 95501
TEL 707.443.5054
FAX 707.443.0553

Project Name: R Village Texaco
Project No.: 4329.02
Date: 11-2-05
Golbal ID No.: T0602300415
PM: CJW

Tech: SJD/RLD
Mob/Demob time: .50/.25
Travel time: .50
Time on site: 10:45
Time off site: 1:30
Mileage: 36

WELL No.:	MW4		MW5		MW6		MW7		MW8	
DIAMETER (in)	2.00		2.00		2.00		2.00		2.00	
SCREENED INTERVAL (ft)	3-10		15-24.1		3-10		15-26.3		10-15	
DEPTH TO WATER (ft)	6.37		23.53		DRY		26.30		14.71	
	INITIAL	FINAL	INITIAL	FINAL	INITIAL	FINAL	INITIAL	FINAL	INITIAL	FINAL
FIELD INTRINSICS: pH	6.0	5.4								
TEMP (°C)	14.8	16.5								
Ecw (µmohs)	405	231								
ORP (mV)	46	60								
DO (mg/L)	4.74	0.78								
OTHER (units)	—									
PURGE: TIME	12:35	12:43								
METHOD (DHP/CB/B)	DHP									
RATE (Lpm)	0.25									
VOLUME (L)	2.0									
COLOR	CLEAR	CLEAR								
ODOR	MSD RUBBER									
INTAKE DEPTH (FEET)	9.0									
SAMPLE: TIME	12:45									
METHOD (DHP/CB/B)	DHP									
ANALYTES	8260 List 1		8260 List 1		8260 List 5		MEASURE ONLY		MEASURE ONLY	
TOTAL DRAWDOWN (FEET)	0.67		—		—					
REMARKS	—		—		—		—		—	
WELL CONDITION	GOOD		GOOD		GOOD		INSTALLED NEW CAP / GOOD		GOOD	
WASTE DRUMS										

DEPTH MEASUREMENTS ARE REFERENCED TO TOP OF CASING

DHP=DOWN HOLE PUMP CB=CHECK BALL B=BAILER FD=FIELD DUPLICATE MB=METHOD BLANK FF=FIELD FILTERED

LACO ASSOCIATES
CONSULTING ENGINEERS
21 West Fourth Street, Eureka, CA 95501
TEL 707.443.5054
FAX 707.443.0553

Project Name: R Village Texaco
Project No.: 4329.02
Date: 11-2-05
Golbal ID No.: T0602300415
PM: CJW

Tech: SJD/RLD
Mob/Demob time: .50/.25
Travel time: .50
Time on site: 10:45
Time off site: 1:30
Mileage: 36

WELL No.:	MW9	MW10	MW11	MW12	MW13
DIAMETER (in)	2.00	2.00	2.00	1.50	2.00
SCREENED INTERVAL (ft)	5-10	5-10	5-10	28-30.9	5 - 10
DEPTH TO WATER (ft)	9.49	9.51	9.17	28.58	8.76

DEPTH MEASUREMENTS ARE REFERENCED TO TOP OF CASING

		MW9 INITIAL	MW9 FINAL	MW10 INITIAL	MW10 FINAL	MW11 INITIAL	MW11 FINAL	MW12 INITIAL	MW12 FINAL	MW13 INITIAL	MW13 FINAL
FIELD INTRINSICS	pH										
	TEMP (°C)										
	Ecw (µmohs)										
	ORP (mV)										
	DO (mg/L)										
	OTHER (units)										
PURGE	TIME										
	METHOD (DHP/CB/B)										
	RATE (Lpm)										
	VOLUME (L)										
	COLOR										
	ODOR										
	INTAKE DEPTH (FEET)										
SAMPLE	TIME										
	METHOD (DHP/CB/B)										
	ANALYTES	MEASURE ONLY		MEASURE ONLY		MEASURE ONLY		MEASURE ONLY		8260 List 1	
	TOTAL DRAWDOWN (FEET)										
	REMARKS	—		—		—		—			
WELL CONDITION		GOOD		GOOD		GOOD		GOOD			
WASTE DRUMS											

DHP=DOWN HOLE PUMP CB=CHECK BALL B=BAILER FD=FIELD DUPLICATE MB=METHOD BLANK FF=FIELD FILTERED

LACO ASSOCIATES
CONSULTING ENGINEERS

21 West Fourth Street, Eureka, CA 95501
TEL 707.443.5054
FAX 707.443.0553

Project Name: R Village Texaco
Project No.: 4329.02
Date: 11-2-05
Golbal ID No.: T0602300415
PM: CJW

Tech: SJD / RLD
Mobe/Demobe time: .50/.25
Travel time: .50
Time on site: 10:45
Time off site: 1:30
Mileage: 36

WELL No.:	MW14		MW15		MW16		MW17		MW18	
DIAMETER (in)	2.00		2.00		2.00		2.00		2.00	
SCREENED INTERVAL (ft)	5-10		5-10		4-14		4-14		4-14	
DEPTH TO WATER (ft)	9.38		9.12		13.85		14.08		12.94	
	INITIAL	FINAL	INITIAL	FINAL	INITIAL	FINAL	INITIAL	FINAL	INITIAL	FINAL
DEPTH MEASUREMENTS ARE REFERENCED TO TOP OF CASING — FIELD INTRINSICS: pH										
TEMP (°C)										
Ecw (µmohs)										
ORP (mV)										
DO (mg/L)										
OTHER (units)										
PURGE: TIME										
METHOD (DHP/CB/B)										
RATE (Lpm)										
VOLUME (L)										
COLOR										
ODOR									LIGHT RUBBER LIGHT FUEL	
INTAKE DEPTH (FEET)										
SAMPLE: TIME									1:15	
METHOD (DHP/CB/B)									3/4" B	
ANALYTES	8260 List 1		8260 List 1		8260 List 1		8260 List 1		8260 List 1	
TOTAL DRAWDOWN (FEET)									—	
REMARKS									—	
WELL CONDITION	GOOD		GOOD		GOOD		GOOD		GOOD	
WASTE DRUMS										

DHP=DOWN HOLE PUMP CB=CHECK BALL B=BAILER FD=FIELD DUPLICATE MB=METHOD BLANK FF=FIELD FILTERED

LACO ASSOCIATES
CONSULTING ENGINEERS

21 West Fourth Street, Eureka, CA 95501
TEL 707.443.5054
FAX 707.443.0553

Project Name: REDWOOD VILLAGE TEXACO

Project No.: 4329.02

Tech: RLD

Date: 11-2-05

WELL ID:	METER ACCURACY RANGE				
MW18	+/- 0.2 pH	+/- 0.5 °C	+/- 20 µmohs	+/- 2 mv	+/- 0.3 mg/L
TIME	pH	TEMP (°C)	Ecw (µmohs)	ORP (mV)	DO (mg/L)
12:37	5.4	15.0	340	63	2.15
12:39	5.4	15.2	250	63	1.64
12:41	5.4	16.0	230	62	0.99
12:43	5.4	16.5	231	60	0.78

WELL ID:					
TIME	pH	TEMP (°C)	Ecw (µmohs)	ORP (mV)	DO (mg/L)

WELL ID:					
TIME	pH	TEMP (°C)	Ecw (µmohs)	ORP (mV)	DO (mg/L)

WELL ID:					
TIME	pH	TEMP (°C)	Ecw (µmohs)	ORP (mV)	DO (mg/L)

WELL ID:					
TIME	pH	TEMP (°C)	Ecw (µmohs)	ORP (mV)	DO (mg/L)

WELL ID:					
TIME	pH	TEMP (°C)	Ecw (µmohs)	ORP (mV)	DO (mg/L)

WELL ID:					
TIME	pH	TEMP (°C)	Ecw (µmohs)	ORP (mV)	DO (mg/L)

LACO ASSOCIATES
CONSULTING ENGINEERS

21 West Fourth Street, Eureka, CA 95501
TEL 707.443.5054
FAX 707.443.0553

Project Name: REDWOOD VILLAGE TEXACO

Project No.: 4329.02

Tech: RLP / SJD

Date: 11-2-05

WELL ID: MW 4		WELL ID: MW 5		WELL ID: MW 6		WELL ID: MW 7		WELL ID: MW 8		WELL ID: MW 9	
TIME	DTW (ft)	TIME	DTW (ft)	TIME	DTW (ft)	TIME	DTW (ft)	TIME	DTW (ft)	TIME	DTW (ft)
11:33	6.37	11:30	23.53	11:35	DRY	11:38	26.30	11:53	14.71	11:37	9.49
11:54	6.37	11:52	23.53	—	—	11:57	26.30	12:18	14.71	12:04	9.49

WELL ID: MW 10		WELL ID: MW 11		WELL ID: MW 12		WELL ID: MW 13		WELL ID: MW 14		WELL ID: MW 15	
TIME	DTW (ft)	TIME	DTW (ft)	TIME	DTW (ft)	TIME	DTW (ft)	TIME	DTW (ft)	TIME	DTW (ft)
11:41	9.51	11:43	9.17	11:57	28.58	11:42	8.76	11:45	9.38	11:45	9.12
12:06	9.51	12:08	9.17	12:20	28.58	12:00	8.76	12:02	9.38	12:11	9.12

WELL ID: MW 16		WELL ID: MW 17		WELL ID: MW 18		WELL ID:		WELL ID:		WELL ID:	
TIME	DTW (ft)	TIME	DTW (ft)	TIME	DTW (ft)	TIME	DTW (ft)	TIME	DTW (ft)	TIME	DTW (ft)
11:47	13.85	11:49	14.08	11:49	12.99						
12:04	13.85	12:07	14.08	12:14	12.99						

NORTH COAST LABORATORIES LTD.
5680 West End Road • Arcata • CA 95521-9202
707-822-4649, Fax 707-822-6831

Chain of Custody

LABORATORY NUMBER:

Attention: Accounts Payable
Results & Invoice to: Laco Associates
Address: 21 W. 4th St. Eureka CA 95501
Phone: (707) 443-5054
Copies of Report to: LACO ; Chris Watt
Sampler (Sign & Print): SJD

TAT: [ ] 24 Hr [ ] 48 Hr [ ] 5 Day [ ] 5–7 Day
[✓] STD (2–3 Wk) [ ] Other:
PRIOR AUTHORIZATION IS REQUIRED FOR RUSHES

REPORTING REQUIREMENTS: State Forms [ ]
Preliminary: FAX [✓] Verbal [ ] By:
Final Report: FAX [ ] Verbal [ ] By:

CONTAINER CODES: 1—½ gal. pl; 2—250 ml pl; 3—500 ml pl; 4—1 L Nalgene; 5—250 ml BG; 6—500 ml BG; 7—1 L BG; 8—1 L cg; 9—40 ml VOA; 10—125 ml VOA; 11—4 oz glass jar; 12—8 oz glass jar; 13—brass tube; 14—other

PRESERVATIVE CODES: a—HNO_3; b—HCl; c—H_2SO_4; d—$Na_2S_2O_3$; e—NaOH; f—$C_2H_3O_2Cl$; g—other

PROJECT INFORMATION

Project Number: 4329.02
Project Name: HPI - R Village Texaco
Purchase Order Number: task 3031

LAB ID	SAMPLE ID	DATE	TIME	MATRIX*	PRESERVATIVE	CONTAINER	ANALYSIS: 8260 List 1	ANALYSIS: 8260 List5	SAMPLE CONDITION/SPECIAL INSTRUCTIONS
✓	4329-MW4-W	11-2-05	AM	GW	b	9	3		GEOTRACKER
✓	4329-MW5-W	↓	↓	↓			3		
✓	4329-MW13-W						3		
✓	4329-MW15-W						3		
✓	4329-MW18-W						3		
	4329-QCTB-W	↓	PM	↓			1		

RELINQUISHED BY (Sign & Print)	DATE/TIME	RECEIVED BY (Sign)	DATE/TIME

SAMPLE DISPOSAL
[✓] NCL Disposal of Non-Contaminated
[ ] Return [ ] Pickup

CHAIN OF CUSTODY SEALS Y/N/NA
SHIPPED VIA: UPS Air-Ex Fed-Ex Bus Hand

***MATRIX:** DW=Drinking Water; Eff=Effluent; Inf=Influent; SW=Surface Water; GW=Ground Water; S=Soil; O=Other.

ALL CONTAMINATED NON-AQUEOUS SAMPLES WILL BE RETURNED TO CLIENT

Attachment 2

NORTH COAST LABORATORIES LTD.

RECEIVED NOV 18 2005 BY: JR

November 17, 2005

LACO Associates
P.O. Box 1023
Eureka, CA 95502

Attn: Accounts Payable

RE: 4329.02, HPI-R Village Texaco

Order No.: 0511066
Invoice No.: 54361
PO No.: TASK 3031
ELAP No. 1247-Expires July 2006

SAMPLE IDENTIFICATION

Fraction	Client Sample Description
01A	4329-MW4-W
02A	4329-MW5-W
03A	4329-MW13-W
04A	4329-MW15-W
05A	4329-MW18-W
06A	4329-QCTB-W

ND = Not Detected at the Reporting Limit

Limit = Reporting Limit

All solid results are expressed on a wet-weight basis unless otherwise noted.

LMO
DRG
DNL
GH
GEO
HPI
CJW

File
Project #

REPORT CERTIFIED BY

Colleen Blackstone (for SKD)
Laboratory Supervisor(s)

QA Unit

Jesse G. Chaney, Jr.
Laboratory Director

5680 West End Road • Arcata California 95521-9202 • 707-822-4649 • FAX 707-822-6831

Printed on Recycled Paper

North Coast Laboratories, Ltd. **Date:** *17-Nov-05*

CLIENT: LACO Associates
Project: 4329.02, HPI-R Village Texaco
Lab Order: 0511066

CASE NARRATIVE

Gasoline Components/Additives:
Sample 4329-MW13-W does not present a peak pattern consistent with that of gasoline. The reported result represents the amount of material in the gasoline range.

The gasoline values for samples 4329-MW4-W, 4329-MW15-W and 4329-MW18-W include the reported gasoline components and additives in addition to other peaks in the gasoline range.

Some reporting limits were raised for sample 4329-MW15-W due to matrix interference.

Date: 17-Nov-05
WorkOrder: 0511066

ANALYTICAL REPORT

Client Sample ID: 4329-MW4-W **Received:** 11/3/05 **Collected:** 11/2/05 0:00
Lab ID: 0511066-01A **Matrix:** Groundwater

Test Name: Gasoline Components/Additives **Reference:** LUFT/EPA 8260B Modified

Parameter	Result	Limit	Units	DF	Extracted	Analyzed
Methyl tert-butyl ether (MTBE)	500	50	µg/L	50		11/15/05
Tert-butyl alcohol (TBA)	270	10	µg/L	1.0		11/16/05
Di-isopropyl ether (DIPE)	ND	1.0	µg/L	1.0		11/16/05
Ethyl tert-butyl ether (ETBE)	2.5	1.0	µg/L	1.0		11/16/05
Benzene	4.5	0.50	µg/L	1.0		11/16/05
Tert-amyl methyl ether (TAME)	30	1.0	µg/L	1.0		11/16/05
Toluene	ND	0.50	µg/L	1.0		11/16/05
Ethylbenzene	23	0.50	µg/L	1.0		11/16/05
m,p-Xylene	1.5	0.50	µg/L	1.0		11/16/05
o-Xylene	ND	0.50	µg/L	1.0		11/16/05
Surrogate: 1,4-Dichlorobenzene-d4	102	80.8-139	% Rec	1.0		11/16/05

Test Name: TPH as Gasoline **Reference:** LUFT/EPA 8260B Modified

Parameter	Result	Limit	Units	DF	Extracted	Analyzed
TPHC Gasoline	2,200	50	µg/L	1.0		11/16/05

Client Sample ID: 4329-MW5-W **Received:** 11/3/05 **Collected:** 11/2/05 0:00
Lab ID: 0511066-02A **Matrix:** Groundwater

Test Name: Gasoline Components/Additives **Reference:** LUFT/EPA 8260B Modified

Parameter	Result	Limit	Units	DF	Extracted	Analyzed
Methyl tert-butyl ether (MTBE)	ND	1.0	µg/L	1.0		11/16/05
Tert-butyl alcohol (TBA)	ND	10	µg/L	1.0		11/16/05
Di-isopropyl ether (DIPE)	ND	1.0	µg/L	1.0		11/16/05
Ethyl tert-butyl ether (ETBE)	ND	1.0	µg/L	1.0		11/16/05
Benzene	ND	0.50	µg/L	1.0		11/16/05
Tert-amyl methyl ether (TAME)	ND	1.0	µg/L	1.0		11/16/05
Toluene	0.94	0.50	µg/L	1.0		11/16/05
Ethylbenzene	ND	0.50	µg/L	1.0		11/16/05
m,p-Xylene	ND	0.50	µg/L	1.0		11/16/05
o-Xylene	ND	0.50	µg/L	1.0		11/16/05
Surrogate: 1,4-Dichlorobenzene-d4	106	80.8-139	% Rec	1.0		11/16/05

Test Name: TPH as Gasoline **Reference:** LUFT/EPA 8260B Modified

Parameter	Result	Limit	Units	DF	Extracted	Analyzed
TPHC Gasoline	ND	50	µg/L	1.0		11/16/05

Date: 17-Nov-05
WorkOrder: 0511066

ANALYTICAL REPORT

Client Sample ID: 4329-MW13-W **Received:** 11/3/05 **Collected:** 11/2/05 0:00
Lab ID: 0511066-03A **Matrix:** Groundwater

Test Name: Gasoline Components/Additives **Reference:** LUFT/EPA 8260B Modified

Parameter	Result	Limit	Units	DF	Extracted	Analyzed
Methyl tert-butyl ether (MTBE)	ND	1.0	µg/L	1.0		11/16/05
Tert-butyl alcohol (TBA)	ND	10	µg/L	1.0		11/16/05
Di-isopropyl ether (DIPE)	ND	1.0	µg/L	1.0		11/16/05
Ethyl tert-butyl ether (ETBE)	ND	1.0	µg/L	1.0		11/16/05
Benzene	0.98	0.50	µg/L	1.0		11/16/05
Tert-amyl methyl ether (TAME)	ND	1.0	µg/L	1.0		11/16/05
Toluene	0.80	0.50	µg/L	1.0		11/16/05
Ethylbenzene	3.3	0.50	µg/L	1.0		11/16/05
m,p-Xylene	2.5	0.50	µg/L	1.0		11/16/05
o-Xylene	2.2	0.50	µg/L	1.0		11/16/05
Surrogate: 1,4-Dichlorobenzene-d4	109	80.8-139	% Rec	1.0		11/16/05

Test Name: TPH as Gasoline **Reference:** LUFT/EPA 8260B Modified

Parameter	Result	Limit	Units	DF	Extracted	Analyzed
TPHC Gasoline	390	50	µg/L	1.0		11/16/05

Client Sample ID: 4329-MW15-W **Received:** 11/3/05 **Collected:** 11/2/05 0:00
Lab ID: 0511066-04A **Matrix:** Groundwater

Test Name: Gasoline Components/Additives **Reference:** LUFT/EPA 8260B Modified

Parameter	Result	Limit	Units	DF	Extracted	Analyzed
Methyl tert-butyl ether (MTBE)	14	1.0	µg/L	1.0		11/15/05
Tert-butyl alcohol (TBA)	ND	45	µg/L	1.0		11/15/05
Di-isopropyl ether (DIPE)	ND	1.0	µg/L	1.0		11/15/05
Ethyl tert-butyl ether (ETBE)	ND	1.0	µg/L	1.0		11/15/05
Benzene	9.2	0.50	µg/L	1.0		11/15/05
Tert-amyl methyl ether (TAME)	ND	1.0	µg/L	1.0		11/15/05
Toluene	0.89	0.50	µg/L	1.0		11/15/05
Ethylbenzene	69	0.50	µg/L	1.0		11/15/05
m,p-Xylene	38	0.50	µg/L	1.0		11/15/05
o-Xylene	7.9	0.50	µg/L	1.0		11/15/05
Surrogate: 1,4-Dichlorobenzene-d4	104	80.8-139	% Rec	1.0		11/15/05

Test Name: TPH as Gasoline **Reference:** LUFT/EPA 8260B Modified

Parameter	Result	Limit	Units	DF	Extracted	Analyzed
TPHC Gasoline	2,300	50	µg/L	1.0		11/15/05

Date: 17-Nov-05
WorkOrder: 0511066

ANALYTICAL REPORT

Client Sample ID: 4329-MW18-W **Received:** 11/3/05 **Collected:** 11/2/05 0:00
Lab ID: 0511066-05A **Matrix:** Groundwater

Test Name: Gasoline Components/Additives **Reference:** LUFT/EPA 8260B Modified

Parameter	Result	Limit	Units	DF	Extracted	Analyzed
Methyl tert-butyl ether (MTBE)	55	1.0	µg/L	1.0		11/15/05
Tert-butyl alcohol (TBA)	19	10	µg/L	1.0		11/15/05
Di-isopropyl ether (DIPE)	ND	1.0	µg/L	1.0		11/15/05
Ethyl tert-butyl ether (ETBE)	ND	1.0	µg/L	1.0		11/15/05
Benzene	190	10	µg/L	20		11/15/05
Tert-amyl methyl ether (TAME)	4.7	1.0	µg/L	1.0		11/15/05
Toluene	5.5	0.50	µg/L	1.0		11/15/05
Ethylbenzene	80	0.50	µg/L	1.0		11/15/05
m,p-Xylene	150	10	µg/L	20		11/15/05
o-Xylene	27	0.50	µg/L	1.0		11/15/05
Surrogate: 1,4-Dichlorobenzene-d4	104	80.8-139	% Rec	1.0		11/15/05

Test Name: TPH as Gasoline **Reference:** LUFT/EPA 8260B Modified

Parameter	Result	Limit	Units	DF	Extracted	Analyzed
TPHC Gasoline	3,500	50	µg/L	1.0		11/15/05

Client Sample ID: 4329-QCTB-W **Received:** 11/3/05 **Collected:** 11/2/05 0:00
Lab ID: 0511066-06A **Matrix:** Trip Blank

Test Name: Gasoline Components/Additives **Reference:** LUFT/EPA 8260B Modified

Parameter	Result	Limit	Units	DF	Extracted	Analyzed
Methyl tert-butyl ether (MTBE)	ND	1.0	µg/L	1.0		11/15/05
Tert-butyl alcohol (TBA)	ND	10	µg/L	1.0		11/15/05
Di-isopropyl ether (DIPE)	ND	1.0	µg/L	1.0		11/15/05
Ethyl tert-butyl ether (ETBE)	ND	1.0	µg/L	1.0		11/15/05
Benzene	ND	0.50	µg/L	1.0		11/15/05
Tert-amyl methyl ether (TAME)	ND	1.0	µg/L	1.0		11/15/05
Toluene	ND	0.50	µg/L	1.0		11/15/05
Ethylbenzene	ND	0.50	µg/L	1.0		11/15/05
m,p-Xylene	ND	0.50	µg/L	1.0		11/15/05
o-Xylene	ND	0.50	µg/L	1.0		11/15/05
Surrogate: 1,4-Dichlorobenzene-d4	107	80.8-139	% Rec	1.0		11/15/05

Test Name: TPH as Gasoline **Reference:** LUFT/EPA 8260B Modified

Parameter	Result	Limit	Units	DF	Extracted	Analyzed
TPHC Gasoline	ND	50	µg/L	1.0		11/15/05

North Coast Laboratories, Ltd.

Date: 17-Nov-05

CLIENT: LACO Associates
Work Order: 0511066
Project: 4329.02, HPI-R Village Texaco

QC SUMMARY REPORT

Method Blank

Sample ID **MB 111505** Batch ID: **R38071** Test Code: **8260OXYW** Units: **µg/L** Analysis Date **11/15/05 5:18:00 AM** Prep Date

Client ID: Run ID: **ORGCMS3_051115B** SeqNo: **548019**

Analyte	Result	Limit	SPK value	SPK Ref Val	% Rec	LowLimit	HighLimit	RPD Ref Val	%RPD	RPDLimit	Qual
Methyl tert-butyl ether (MTBE)	ND	1.0									
Tert-butyl alcohol (TBA)	ND	10									
Di-isopropyl ether (DIPE)	ND	1.0									
Ethyl tert-butyl ether (ETBE)	ND	1.0									
Benzene	ND	0.50									
Tert-amyl methyl ether (TAME)	ND	1.0									
Toluene	ND	0.50									
Ethylbenzene	0.09259	0.50									J
m,p-Xylene	0.1851	0.50									J
o-Xylene	ND	0.50									
1,4-Dichlorobenzene-d4	1.06	0.10	1.00	0	106%	81	139	0			

Sample ID **MB 111505** Batch ID: **R38070** Test Code: **GASW-MS** Units: **µg/L** Analysis Date **11/15/05 5:18:00 AM** Prep Date

Client ID: Run ID: **ORGCMS3_051115A** SeqNo: **547995**

Analyte	Result	Limit	SPK value	SPK Ref Val	% Rec	LowLimit	HighLimit	RPD Ref Val	%RPD	RPDLimit	Qual
TPHC Gasoline	20.21	50									J

Qualifiers:
ND - Not Detected at the Reporting Limit
J - Analyte detected below quantitation limits
S - Spike Recovery outside accepted recovery limits
R - RPD outside accepted recovery limits
B - Analyte detected in the associated Method Blank

North Coast Laboratories, Ltd.

Date: 17-Nov-05

CLIENT: LACO Associates
Work Order: 0511066
Project: 4329.02, HPI-R Village Texaco

QC SUMMARY REPORT

Laboratory Control Spike

Sample ID **LCS-05730** Batch ID: **R38071** Test Code: **8260OXYW** Units: **µg/L** Analysis Date **11/15/05 2:45:00 AM** Prep Date

Client ID: Run ID: **ORGCMS3_051115B** SeqNo: **548017**

Analyte	Result	Limit	SPK value	SPK Ref Val	% Rec	LowLimit	HighLimit	RPD Ref Val	%RPD	RPDLimit	Qual
Methyl tert-butyl ether (MTBE)	18.13	1.0	20.0	0	90.6%	80	120	0			
Tert-butyl alcohol (TBA)	374.1	10	400	0	93.5%	25	162	0			
Di-isopropyl ether (DIPE)	18.24	1.0	20.0	0	91.2%	80	120	0			
Ethyl tert-butyl ether (ETBE)	18.02	1.0	20.0	0	90.1%	77	120	0			
Benzene	19.24	0.50	20.0	0	96.2%	78	117	0			
Tert-amyl methyl ether (TAME)	17.91	1.0	20.0	0	89.6%	64	136	0			
Toluene	19.67	0.50	20.0	0	98.3%	80	120	0			
Ethylbenzene	18.95	0.50	20.0	0	94.8%	80	120	0			
m,p-Xylene	38.31	0.50	40.0	0	95.8%	80	120	0			
o-Xylene	18.08	0.50	20.0	0	90.4%	80	120	0			
1,4-Dichlorobenzene-d4	1.12	0.10	1.00	0	112%	81	139	0			

Sample ID **LCSD-05730** Batch ID: **R38071** Test Code: **8260OXYW** Units: **µg/L** Analysis Date **11/15/05 10:27:00 AM** Prep Date

Client ID: Run ID: **ORGCMS3_051115B** SeqNo: **548026**

Analyte	Result	Limit	SPK value	SPK Ref Val	% Rec	LowLimit	HighLimit	RPD Ref Val	%RPD	RPDLimit	Qual
Methyl tert-butyl ether (MTBE)	17.36	1.0	20.0	0	86.8%	80	120	18.1	4.31%	20	
Tert-butyl alcohol (TBA)	364.1	10	400	0	91.0%	25	162	374	2.70%	20	
Di-isopropyl ether (DIPE)	17.71	1.0	20.0	0	88.5%	80	120	18.2	2.95%	20	
Ethyl tert-butyl ether (ETBE)	16.75	1.0	20.0	0	83.7%	77	120	18.0	7.32%	20	
Benzene	19.09	0.50	20.0	0	95.5%	78	117	19.2	0.787%	20	
Tert-amyl methyl ether (TAME)	16.45	1.0	20.0	0	82.2%	64	136	17.9	8.54%	20	
Toluene	19.89	0.50	20.0	0	99.4%	80	120	19.7	1.13%	20	
Ethylbenzene	18.58	0.50	20.0	0	92.9%	80	120	19.0	1.97%	20	
m,p-Xylene	38.65	0.50	40.0	0	96.6%	80	120	38.3	0.903%	20	
o-Xylene	17.33	0.50	20.0	0	86.6%	80	120	18.1	4.26%	20	
1,4-Dichlorobenzene-d4	1.15	0.10	1.00	0	115%	81	139	1.12	2.65%	20	

Qualifiers: ND - Not Detected at the Reporting Limit; S - Spike Recovery outside accepted recovery limits; B - Analyte detected in the associated Method Blank; J - Analyte detected below quantitation limits; R - RPD outside accepted recovery limits

CLIENT: LACO Associates
Work Order: 0511066
Project: 4329.02, HPI-R Village Texaco

QC SUMMARY REPORT

Laboratory Control Spike

Sample ID **LCS-05731** Batch ID: **R38070** Test Code: **GASW-MS** Units: **µg/L** Analysis Date **11/15/05 4:02:00 AM** Prep Date
Client ID: Run ID: **ORGCMS3_051115A** SeqNo: **547993**

Analyte	Result	Limit	SPK value	SPK Ref Val	% Rec	LowLimit	HighLimit	RPD Ref Val	%RPD	RPDLimit	Qual
TPHC Gasoline	913.6	50	1,000	0	91.4%	80	120	0			

Sample ID **LCSD-05731** Batch ID: **R38070** Test Code: **GASW-MS** Units: **µg/L** Analysis Date **11/15/05 10:52:00 AM** Prep Date
Client ID: Run ID: **ORGCMS3_051115A** SeqNo: **547999**

Analyte	Result	Limit	SPK value	SPK Ref Val	% Rec	LowLimit	HighLimit	RPD Ref Val	%RPD	RPDLimit	Qual
TPHC Gasoline	881.7	50	1,000	0	88.2%	80	120	914	3.55%	20	

Qualifiers:
ND - Not Detected at the Reporting Limit
J - Analyte detected below quantitation limits
S - Spike Recovery outside accepted recovery limits
R - RPD outside accepted recovery limits
B - Analyte detected in the associated Method Blank

NORTH COAST LABORATORIES LTD.
5680 West End Road • Arcata • CA 95521-9202
707-822-4649 Fax 707-822-6831

Chain of Custody

LABORATORY NUMBER: 0511066

Attention: Accounts Payable
Results & Invoice to: Laco Associates
Address: 21 W. 4th St. Eureka CA 95501
Phone: (707) 443-5054
Copies of Report to: LACO ; Chris Watt
Sampler (Sign & Print): SJD

TAT: [ ] 24 Hr [ ] 48 Hr [ ] 5 Day [ ] 5–7 Day
[✓] STD (2–3 Wk) [ ] Other:
PRIOR AUTHORIZATION IS REQUIRED FOR RUSHES

REPORTING REQUIREMENTS: State Forms [ ]
Preliminary: FAX [✓] Verbal [ ] By:
Final Report: FAX [ ] Verbal [ ] By:

CONTAINER CODES: 1—½ gal. pl; 2—250 ml pl; 3—500 ml pl; 4—1 L Nalgene; 5—250 ml BG; 6—500 ml BG; 7—1 L BG; 8—1 L cg; 9—40 ml VOA; 10—125 ml VOA; 11—4 oz glass jar; 12—8 oz glass jar; 13—brass tube; 14—other

PRESERVATIVE CODES: a—HNO_3; b—HCl; c—H_2SO_4; d—$Na_2S_2O_3$; e—NaOH; f—$C_2H_3O_2Cl$; g—other

PROJECT INFORMATION

Project Number: 4329.02
Project Name: HPI - R Village Texaco
Purchase Order Number: task 3031

LAB ID	SAMPLE ID	DATE	TIME	MATRIX*	PRESERVATIVE	CONTAINER	ANALYSIS: 8260 List 1	ANALYSIS: 8260 List5
✓	4329-MW4-W	11-2-05	AM	GW	b	9	3	
✓	4329-MW5-W	↓	↓	↓	b	9	3	
✓	4329-MW13-W						3	
✓	4329-MW15-W						3	
✓	4329-MW18-W						3	
	4329-QCTB-W	↓	PM	↓			1	

SAMPLE CONDITION/SPECIAL INSTRUCTIONS
GEOTRACKER
Cooler temp = 3.0 C

RELINQUISHED BY (Sign & Print)	DATE/TIME	RECEIVED BY (Sign)	DATE/TIME
	11/3/05		11-3-05 1400

SAMPLE DISPOSAL
[✓] NCL Disposal of Non-Contaminated
[ ] Return [ ] Pickup

CHAIN OF CUSTODY SEALS Y/N/NA
SHIPPED VIA: UPS Air-Ex Fed-Ex Bus Hand

PW

***MATRIX:** DW=Drinking Water; Eff=Effluent; Inf=Influent; SW=Surface Water; GW=Ground Water; S=Soil; O=Other.

ALL CONTAMINATED NON-AQUEOUS SAMPLES WILL BE RETURNED TO CLIENT