TRC

March 24, 2006

ConocoPhillips Company
76 Broadway
Sacramento, CA 95818

ATTN: MR. THOMAS H. KOSEL

SITE: 76 STATION 4320
370 SEBASTOPOL ROAD
SANTA ROSA, CALIFORNIA

RE: QUARTERLY MONITORING REPORT
JANUARY THROUGH MARCH 2006

Dear Mr. Kosel:

Please find enclosed our Quarterly Monitoring Report for 76 Station 4320, located at 370 Sebastopol Road, Santa Rosa, California. If you have any questions regarding this report, please call us at (949) 753-0101.

Sincerely,

TRC

Anju Farfan for
QMS Operations Manager

CC: Mr. Jan Wagoner, Delta Environmental Consultants, Inc. (4 copies)

Enclosures
20-0400/4320R10.QMS

21 Technology Drive • Irvine, California 92618
Main: 949-727-9336 • Fax: 949-727-7399
www.trcsolutions.com

TRC

QUARTERLY MONITORING REPORT
JANUARY THROUGH MARCH 2006

76 Station 4320
370 Sebastopol Road
Santa Rosa, California

Prepared For:

Mr. Thomas H. Kosel
CONOCOPHILLIPS COMPANY
76 Broadway
Sacramento, California 95818

By:

CERTIFIED ENGINEERING GEOLOGIST
DENNIS E. JENSEN
No. EG 1034
Exp. 4/07
STATE OF CALIFORNIA

Senior Project Geologist, Irvine Operations
March 23, 2006

21 Technology Drive • Irvine, California 92618
Main: 949-727-9336 • Fax: 949-727-7399
www.trcsolutions.com

LIST OF ATTACHMENTS	
Summary Sheet	Summary of Gauging and Sampling Activities
Tables	Table Key Contents of Tables Table 1: Current Fluid Levels and Selected Analytical Results Table 1a: Additional Current Analytical Results Table 2: Historic Fluid Levels and Selected Analytical Results Table 2a: Additional Historic Analytical Results
Figures	Figure 1: Vicinity Map Figure 2: Groundwater Elevation Contour Map Figure 3: Dissolved-Phase TPH-G Concentration Map Figure 4: Dissolved-Phase Benzene Concentration Map Figure 5: Dissolved-Phase MTBE Concentration Map
Graphs	Groundwater Elevations vs. Time Benzene Concentrations vs. Time
Field Activities	General Field Procedures Field Monitoring Data Sheet – 2/24/06 Groundwater Sampling Field Notes – 2/24/06
Laboratory Reports	Official Laboratory Reports Quality Control Reports Chain of Custody Records
Statements	Purge Water Disposal Limitations

Summary of Gauging and Sampling Activities
January 2006 through March 2006
76 Station 4320
370 Sebastopol Road
Santa Rosa, CA

Project Coordinator: **Thomas Kosel**
Telephone: **916-558-7666**
Water Sampling Contractor: ***TRC***
Compiled by: **Christina Carrillo**
Date(s) of Gauging/Sampling Event: **02/24/06**

Sample Points

Groundwater wells: **11** onsite, **6** offsite
Wells gauged: **17** Wells sampled: **17**
Purging method: **Diaphragm pump**
Purge water disposal: **Onyx/Rodeo Unit 100**
Other Sample Points: **0** Type: **n/a**

Liquid Phase Hydrocarbons (LPH)

Wells with LPH: **0** Maximum thickness (feet): **n/a**
LPH removal frequency: **n/a** Method: **n/a**
Treatment or disposal of water/LPH: **n/a**

Hydrogeologic Parameters

Depth to groundwater (below TOC): Minimum: **5.81 feet** Maximum: **7.95 feet**
Average groundwater elevation (relative to available local datum): **136.95 feet**
Average change in groundwater elevation since previous event: **1.97 feet**
Interpreted groundwater gradient and flow direction:
Current event: **0.003 ft/ft, southwest**
Previous event: **0.003 ft/ft, west (12/05/05)**

Selected Laboratory Results

Wells with detected **Benzene:** **3** Wells above MCL (1.0 µg/l): **2**
Maximum reported benzene concentration: **2.3 µg/l (MW-6)**

Wells with **TPH-G** **4** Maximum: **1,600 µg/l (MW-6)**
Wells with **MTBE** **7** Maximum: **51 µg/l (MW-5)**

Notes:

This report presents the results of groundwater monitoring and sampling activities performed by TRC. Please contact the primary consultant for other specific information on this site.

TABLES

TABLE KEY

STANDARD ABBREVIATIONS

--	=	not analyzed, measured, or collected
LPH	=	liquid-phase hydrocarbons
Trace	=	less than 0.01 foot of LPH in well
µg/l	=	micrograms per liter (approx. equivalent to parts per billion, ppb)
mg/l	=	milligrams per liter (approx. equivalent to parts per million, ppm)
ND<	=	not detected at or above laboratory detection limit
TOC	=	top of casing (surveyed reference elevation)

ANALYTES

BTEX	=	benzene, toluene, ethylbenzene, and (total) xylenes
DIPE	=	di-isopropyl ether
ETBE	=	ethyl tertiary butyl ether
MTBE	=	methyl tertiary butyl ether
PCB	=	polychlorinated biphenyls
PCE	=	tetrachloroethene
TBA	=	tertiary butyl alcohol
TCA	=	trichloroethane
TCE	=	trichloroethene
TPH-G	=	total petroleum hydrocarbons with gasoline distinction
TPH-D	=	total petroleum hydrocarbons with diesel distinction
TPPH	=	total purgeable petroleum hydrocarbons
TRPH	=	total recoverable petroleum hydrocarbons
TAME	=	tertiary amyl methyl ether
1,1-DCA	=	1,1-dichloroethane
1,2-DCA	=	1,2-dichloroethane (same as EDC, ethylene dichloride)
1,1-DCE	=	1,1-dichloroethene
1,2-DCE	=	1,2-dichloroethene (cis- and trans-)

NOTES

1. Elevations are in feet above mean sea level. Depths are in feet below surveyed top-of-casing.
2. Groundwater elevations for wells with LPH are calculated as: Surface Elevation – Measured Depth to Water + (Dp x LPH Thickness), where Dp is the density of the LPH, if known. A value of 0.75 is used for gasoline and when the density is not known. A value of 0.83 is used for diesel.
3. Wells with LPH are generally not sampled for laboratory analysis (see General Field Procedures).
4. Comments shown on tables are general. Additional explanations may be included in field notes and laboratory reports, both of which are included as part of this report.
5. A "J" flag indicates that a reported analytical result is an estimated concentration value between the method detection limit (MDL) and the practical quantification limit (PQL) specified by the laboratory.
6. Other laboratory flags (qualifiers) may have been reported. See the official laboratory report (attached) for a complete list of laboratory flags.
7. Concentration graphs based on tables (presented following Figures) show non-detect results prior to the Second Quarter 2000 plotted at fixed values for graphical display. Non-detect results reported since that time are plotted at reporting limits stated in the official laboratory report.
8. Groundwater vs. Time graphs may be corrected for apparent level changes due to resurvey.

REFERENCE

TRC began groundwater monitoring and sampling for 76 Station 4320 in October 2003. Historical data compiled prior to that time were provided by Gettler-Ryan Inc.

Contents of Tables
Site: 76 Station 4320

Current Event

Table 1	Well/ Date	Depth to Water	LPH Thickness	Ground-water Elevation	Change in Elevation	TPH-G (8015M)	TPPH (8260)	Benzene	Toluene	Ethyl-benzene	Total Xylenes	MTBE (8021B)	MTBE (8260B)		Comments

Table 1a	Well/ Date	TBA	Ethanol (8260B)	Ethylene-dibromide (EDB)	1,2-DCA (EDC)	DIPE	ETBE	TAME

Historic Data

Table 2	Well/ Date	Depth to Water	LPH Thickness	Ground-water Elevation	Change in Elevation	TPH-G (8015M)	TPPH (8260)	Benzene	Toluene	Ethyl-benzene	Total Xylenes	MTBE (8021B)	MTBE (8260B)		Comments

Table 2a	Well/ Date	TPH-D	TBA	Ethanol (8260B)	Ethylene-dibromide (EDB)	1,2-DCA (EDC)	DIPE	ETBE	TAME	Total Oil and Greese	1,1-DCA	1,1-DCE	1,1,1-Trichloro-ethane	Lead (tetraethyl)	Nitrate

Table 1
CURRENT FLUID LEVELS AND SELECTED ANALYTICAL RESULTS
February 24, 2006
76 Station 4320

Date Sampled	TOC Elevation (feet)	Depth to Water (feet)	LPH Thickness (feet)	Ground-water Elevation (feet)	Change in Elevation (feet)	TPH-G (8015M) (µg/l)	TPPH (8260) (µg/l)	Benzene (µg/l)	Toluene (µg/l)	Ethyl-benzene (µg/l)	Total Xylenes (µg/l)	MTBE (8021B) (µg/l)	MTBE (8260B) (µg/l)	Comments
MW-1														
2/24/2006	144.20	7.54	0.00	136.66	1.70	ND<50	--	ND<0.30	ND<0.30	ND<0.30	ND<0.60	ND<1.0	--	
MW-2														
2/24/2006	143.91	7.11	0.00	136.80	1.82	ND<50	--	ND<0.30	ND<0.30	ND<0.30	ND<0.60	ND<1.0	--	
MW-3														
2/24/2006	144.23	7.12	0.00	137.11	4.08	860	--	0.62	24	4.5	1.4	11	3.1	
MW-3B														
2/24/2006	144.18	7.30	0.00	136.88	1.85	ND<50	--	ND<0.30	ND<0.30	ND<0.30	ND<0.60	ND<1.0	ND<0.50	
MW-4														
2/24/2006	144.64	7.63	0.00	137.01	1.89	92	--	ND<0.30	5.4	ND<0.30	ND<0.60	ND<1.0	--	
MW-5														
2/24/2006	144.16	7.06	0.00	137.10	2.01	540	--	1.1	16	1.6	0.92	67	51	
MW-6														
2/24/2006	143.20	6.11	0.00	137.09	2.04	1600	--	2.3	4.2	13	5.2	56	36	
MW-7														
2/24/2006	144.18	7.01	0.00	137.17	2.07	ND<50	--	ND<0.30	ND<0.30	ND<0.30	ND<0.60	ND<1.0	--	
MW-8														
2/24/2006	144.79	7.44	0.00	137.35	2.00	ND<50	--	ND<0.30	ND<0.30	ND<0.30	ND<0.60	ND<1.0	--	
MW-9														
2/24/2006	145.18	7.95	0.00	137.23	1.90	ND<50	--	ND<0.30	ND<0.30	ND<0.30	ND<0.60	ND<1.0	--	
MW-10														
2/24/2006	142.69	5.96	0.00	136.73	1.66	ND<50	--	ND<0.30	ND<0.30	ND<0.30	ND<0.60	9.0	10	
MW-11														
2/24/2006	142.22	5.81	0.00	136.41	1.52	ND<50	--	ND<0.30	ND<0.30	ND<0.30	ND<0.60	ND<1.0	1.3	
MW-12														

Table 1
CURRENT FLUID LEVELS AND SELECTED ANALYTICAL RESULTS
February 24, 2006
76 Station 4320

Date Sampled	TOC Elevation (feet)	Depth to Water (feet)	LPH Thickness (feet)	Ground-water Elevation (feet)	Change in Elevation (feet)	TPH-G (8015M) (µg/l)	TPPH (8260) (µg/l)	Benzene (µg/l)	Toluene (µg/l)	Ethyl-benzene (µg/l)	Total Xylenes (µg/l)	MTBE (8021B) (µg/l)	MTBE (8260B) (µg/l)	Comments
MW-12 continued														
2/24/2006	143.28	6.57	0.00	136.71	1.73	ND<50	--	ND<0.30	ND<0.30	ND<0.30	ND<0.60	ND<1.0	--	
MW-13														
2/24/2006	143.04	6.32	0.00	136.72	1.68	ND<50	--	ND<0.30	ND<0.30	ND<0.30	ND<0.60	12	14	
MW-14														
2/24/2006	142.77	6.22	0.00	136.55	1.93	ND<50	--	ND<0.30	ND<0.30	ND<0.30	ND<0.60	4.1	5.7	
MW-18														
2/24/2006	144.61	7.10	0.00	137.51	1.53	ND<50	--	ND<0.30	ND<0.30	ND<0.30	ND<0.60	ND<1.0	ND<0.50	
MW-19														
2/24/2006	143.43	6.25	0.00	137.18	2.02	ND<50	--	ND<0.30	ND<0.30	ND<0.30	ND<0.60	ND<1.0	ND<0.50	

Table 1 a
ADDITIONAL CURRENT ANALYTICAL RESULTS
76 Station 4320

Date Sampled	TBA	Ethanol (8260B)	Ethylene-dibromide (EDB)	1,2-DCA (EDC)	DIPE	ETBE	TAME
	(µg/l)	(µg/l)	(µg/l)	(µg/l)	(µg/l)	(µg/l)	(µg/l)
MW-3							
2/24/2006	ND<10	ND<250	ND<0.50	ND<0.50	ND<0.50	ND<0.50	ND<0.50
MW-3B							
2/24/2006	ND<10	ND<250	ND<0.50	ND<0.50	ND<0.50	ND<0.50	ND<0.50
MW-5							
2/24/2006	ND<10	ND<250	ND<0.50	ND<0.50	ND<0.50	ND<0.50	ND<0.50
MW-6							
2/24/2006	ND<10	ND<250	ND<0.50	ND<0.50	ND<0.50	ND<0.50	ND<0.50
MW-10							
2/24/2006	ND<10	ND<250	ND<0.50	ND<0.50	ND<0.50	ND<0.50	ND<0.50
MW-11							
2/24/2006	ND<10	ND<250	ND<0.50	ND<0.50	ND<0.50	ND<0.50	ND<0.50
MW-13							
2/24/2006	ND<10	ND<250	ND<0.50	ND<0.50	ND<0.50	ND<0.50	ND<0.50
MW-14							
2/24/2006	ND<10	ND<250	ND<0.50	ND<0.50	ND<0.50	ND<0.50	ND<0.50
MW-18							
2/24/2006	ND<10	ND<250	ND<0.50	ND<0.50	ND<0.50	ND<0.50	ND<0.50
MW-19							
2/24/2006	ND<10	ND<250	ND<0.50	ND<0.50	ND<0.50	ND<0.50	ND<0.50

Table 2
HISTORIC FLUID LEVELS AND SELECTED ANALYTICAL RESULTS
May 1990 Through February 2006
76 Station 4320

Date Sampled	TOC Elevation (feet)	Depth to Water (feet)	LPH Thickness (feet)	Ground-water Elevation (feet)	Change in Elevation (feet)	TPH-G (8015M) (µg/l)	TPPH (8260) (µg/l)	Benzene (µg/l)	Toluene (µg/l)	Ethyl-benzene (µg/l)	Total Xylenes (µg/l)	MTBE (8021B) (µg/l)	MTBE (8260B) (µg/l)	Comments
MW-1														
5/4/1990	--	--	--	--	--	ND	--	ND	0.43	ND	ND	--	--	
10/10/1990	--	--	--	--	--	ND	--	ND	ND	ND	ND	--	--	
3/1/1991	--	--	--	--	--	ND	--	ND	ND	ND	ND	--	--	
6/3/1991	--	--	--	--	--	ND	--	ND	ND	ND	ND	--	--	
9/5/1991	--	--	--	--	--	37	--	ND	ND	ND	ND	--	--	
12/9/1991	--	--	--	--	--	90	--	4.1	ND	ND	1.7	--	--	
3/12/1992	--	--	--	--	--	81	--	2.2	ND	ND	4.8	--	--	
6/13/1992	--	--	--	--	--	ND	--	ND	ND	ND	ND	--	--	
9/21/1992	--	--	--	--	--	ND	--	ND	ND	ND	ND	--	--	
12/9/1992	--	--	--	--	--	ND	--	ND	ND	ND	ND	--	--	
1/9/1993	144.45	6.68	0.00	137.77	--	--	--	--	--	--	--	--	--	
2/4/1993	144.45	9.84	0.00	134.61	-3.16	--	--	--	--	--	--	--	--	
3/13/1993	144.45	7.38	0.00	137.07	2.46	450	--	ND	ND	ND	ND	--	--	
4/17/1993	144.45	8.02	0.00	136.43	-0.64	--	--	--	--	--	--	--	--	
5/15/1993	144.45	9.18	0.00	135.27	-1.16	--	--	--	--	--	--	--	--	
6/17/1993	144.45	9.58	0.00	134.87	-0.40	ND	--	ND	ND	ND	ND	--	--	
7/17/1993	144.45	11.08	0.00	133.37	-1.50	--	--	--	--	--	--	--	--	
8/14/1993	144.45	11.90	0.00	132.55	-0.82	--	--	--	--	--	--	--	--	
9/18/1993	144.45	12.96	0.00	131.49	-1.06	ND	--	ND	ND	ND	ND	--	--	
10/16/1993	144.04	11.96	0.00	132.08	0.59	--	--	--	--	--	--	--	--	
12/11/1993	144.04	9.78	0.00	134.26	2.18	ND	--	ND	ND	ND	ND	--	--	
3/12/1994	144.04	8.20	0.00	135.84	1.58	ND	--	ND	ND	ND	ND	--	--	
6/11/1994	144.04	10.46	0.00	133.58	-2.26	ND	--	ND	ND	ND	ND	--	--	

Table 2
HISTORIC FLUID LEVELS AND SELECTED ANALYTICAL RESULTS
May 1990 Through February 2006
76 Station 4320

Date Sampled	TOC Elevation (feet)	Depth to Water (feet)	LPH Thickness (feet)	Ground-water Elevation (feet)	Change in Elevation (feet)	TPH-G (8015M) (µg/l)	TPPH (8260) (µg/l)	Benzene (µg/l)	Toluene (µg/l)	Ethyl-benzene (µg/l)	Total Xylenes (µg/l)	MTBE (8021B) (µg/l)	MTBE (8260B) (µg/l)	Comments
MW-1 continued														
9/17/1994	144.04	13.67	0.00	130.37	-3.21	ND	--	ND	ND	ND	ND	--	--	
12/17/1994	144.04	8.60	0.00	135.44	5.07	ND	--	ND	ND	ND	ND	--	--	
3/18/1995	144.04	5.19	0.00	138.85	3.41	ND	--	ND	ND	ND	ND	--	--	
6/24/1995	144.04	9.25	0.00	134.79	-4.06	ND	--	ND	ND	ND	ND	--	--	
9/23/1995	144.04	12.25	0.00	131.79	-3.00	ND	--	ND	ND	ND	ND	--	--	
12/16/1995	144.04	8.98	0.00	135.06	3.27	ND	--	ND	ND	ND	ND	ND	--	
3/23/1996	144.04	6.93	0.00	137.11	2.05	ND	--	ND	ND	ND	ND	ND	--	
6/29/1996	144.04	9.47	0.00	134.57	-2.54	--	--	--	--	--	--	--	--	SAMPLED SEMI-ANNUALLY
9/28/1996	144.04	12.25	0.00	131.79	-2.78	ND	--	ND	ND	ND	ND	ND	--	
12/7/1996	144.04	10.18	0.00	133.86	2.07	--	--	--	--	--	--	--	--	
3/29/1997	144.04	8.30	0.00	135.74	1.88	ND	--	ND	ND	ND	ND	ND	--	
6/28/1997	144.04	11.22	0.00	132.82	-2.92	--	--	--	--	--	--	--	--	
9/27/1997	144.04	13.36	0.00	130.68	-2.14	ND	--	ND	ND	ND	ND	ND	--	
12/29/1997	144.04	8.54	0.00	135.50	4.82	--	--	--	--	--	--	--	--	
3/17/1998	144.04	5.79	0.00	138.25	2.75	ND	--	ND	ND	ND	ND	ND	--	
6/18/1998	144.04	8.11	0.00	135.93	-2.32	--	--	--	--	--	--	--	--	
9/16/1998	144.04	11.58	0.00	132.46	-3.47	ND	--	ND	ND	ND	ND	ND	--	
12/30/1998	144.04	9.55	0.00	134.49	2.03	--	--	--	--	--	--	--	--	
3/18/1999	144.04	6.34	0.00	137.70	3.21	ND	--	ND	ND	ND	ND	ND	--	
6/16/1999	144.04	9.68	0.00	134.36	-3.34	--	--	--	--	--	--	--	--	
9/23/1999	144.04	12.78	0.00	131.26	-3.10	ND	--	ND	ND	ND	ND	ND	--	
12/23/1999	144.04	11.84	0.00	132.20	0.94	--	--	--	--	--	--	--	--	
3/31/2000	144.04	7.22	0.00	136.82	4.62	ND	--	ND	ND	ND	ND	ND	--	

Table 2
HISTORIC FLUID LEVELS AND SELECTED ANALYTICAL RESULTS
May 1990 Through February 2006
76 Station 4320

Date Sampled	TOC Elevation (feet)	Depth to Water (feet)	LPH Thickness (feet)	Ground-water Elevation (feet)	Change in Elevation (feet)	TPH-G (8015M) (µg/l)	TPPH (8260) (µg/l)	Benzene (µg/l)	Toluene (µg/l)	Ethyl-benzene (µg/l)	Total Xylenes (µg/l)	MTBE (8021B) (µg/l)	MTBE (8260B) (µg/l)	Comments
MW-1 continued														
6/15/2000	144.04	9.62	0.00	134.42	-2.40	ND	--	ND	ND	ND	ND	ND	ND	
9/22/2000	144.04	12.81	0.00	131.23	-3.19	ND	--	ND	ND	ND	ND	ND	--	
12/21/2000	144.04	11.74	0.00	132.30	1.07	--	--	--	--	--	--	--	--	Sampled Semi-Annually
3/15/2001	144.04	7.41	0.00	136.63	4.33	ND	--	ND	ND	ND	ND	ND	--	
6/14/2001	144.04	11.17	0.00	132.87	-3.76	--	--	--	--	--	--	--	--	
9/11/2001	144.20	13.53	0.00	130.67	-2.20	ND<50	--	ND<0.50	ND<0.50	ND<0.50	ND<0.50	ND<5.0	--	
10/16/2001	144.20	14.12	0.00	130.08	-0.59	--	--	--	--	--	--	--	--	
11/13/2001	144.20	12.11	0.00	132.09	2.01	--	--	--	--	--	--	--	--	Sampled Semi-Annually
12/11/2001	144.20	7.01	0.00	137.19	5.10	--	--	--	--	--	--	--	--	
1/15/2002	144.20	6.95	0.00	137.25	0.06	--	--	--	--	--	--	--	--	
2/12/2002	144.20	7.25	0.00	136.95	-0.30	ND<50	--	ND<0.50	ND<0.50	ND<0.50	ND<0.50	ND<2.5	--	
3/12/2002	144.20	6.86	0.00	137.34	0.39	--	--	--	--	--	--	--	--	
4/16/2002	144.20	8.48	0.00	135.72	-1.62	--	--	--	--	--	--	--	--	
5/14/2002	144.20	9.49	0.00	134.71	-1.01	--	--	--	--	--	--	--	--	Sampled Semi-Annually
6/11/2002	144.20	10.30	0.00	133.90	-0.81	--	--	--	--	--	--	--	--	
7/16/2002	144.20	11.80	0.00	132.40	-1.50	--	--	--	--	--	--	--	--	
8/13/2002	144.20	12.57	0.00	131.63	-0.77	ND<50	--	ND<0.50	ND<0.50	ND<0.50	ND<0.50	ND<2.5	--	
9/10/2002	144.20	13.37	0.00	130.83	-0.80	--	--	--	--	--	--	--	--	
12/10/2002	144.20	12.29	0.00	131.91	1.08	--	--	--	--	--	--	--	--	Sampled Semi-Annually
3/12/2003	144.20	7.71	0.00	136.49	4.58	ND<50	--	ND<0.50	ND<0.50	ND<0.50	ND<0.50	ND<2.0	--	
6/11/2003	144.20	8.97	0.00	135.23	-1.26	--	--	--	--	--	--	--	--	Sampled Semi-Annually
9/10/2003	144.20	12.11	0.00	132.09	-3.14	--	ND<50	ND<0.50	ND<0.50	ND<0.50	ND<1.0	--	ND<2.0	
12/10/2003	144.20	10.34	0.00	133.86	1.77	--	--	--	--	--	--	--	--	Monitored Only
3/23/2004	144.20	7.45	0.00	136.75	2.89	ND<50	--	ND<0.50	ND<0.50	ND<0.50	ND<0.50	ND<5.0	--	

Table 2
HISTORIC FLUID LEVELS AND SELECTED ANALYTICAL RESULTS
May 1990 Through February 2006
76 Station 4320

Date Sampled	TOC Elevation (feet)	Depth to Water (feet)	LPH Thickness (feet)	Ground-water Elevation (feet)	Change in Elevation (feet)	TPH-G (8015M) (µg/l)	TPPH (8260) (µg/l)	Benzene (µg/l)	Toluene (µg/l)	Ethyl-benzene (µg/l)	Total Xylenes (µg/l)	MTBE (8021B) (µg/l)	MTBE (8260B) (µg/l)	Comments
MW-1 continued														
6/22/2004	144.20	10.77	0.00	133.43	-3.32	--	--	--	--	--	--	--	--	Monitored Only
9/28/2004	144.20	13.48	0.00	130.72	-2.71	ND<50	--	ND<0.5	ND<0.5	ND<0.5	ND<0.5	ND<5.0	--	
12/13/2004	144.20	9.75	0.00	134.45	3.73	--	--	--	--	--	--	--	--	Sampled Semi-Annually
3/29/2005	144.20	5.76	0.00	138.44	3.99	ND<50	--	ND<0.50	ND<0.50	ND<0.50	ND<0.50	ND<5.0	--	
6/20/2005	144.20	8.33	0.00	135.87	-2.57	--	--	--	--	--	--	--	--	Sampled semi-annually
9/13/2005	144.20	11.32	0.00	132.88	-2.99	ND<50	--	ND<0.30	ND<0.30	ND<0.30	ND<0.60	ND<1.0	--	
12/5/2005	144.20	9.24	0.00	134.96	2.08	--	--	--	--	--	--	--	--	Sampled semi-annually
2/24/2006	144.20	7.54	0.00	136.66	1.70	ND<50	--	ND<0.30	ND<0.30	ND<0.30	ND<0.60	ND<1.0	--	
MW-2														
5/4/1990	--	--	--	--	--	68	--	ND	1.1	ND	ND	--	--	
10/10/1990	--	--	--	--	--	ND	--	ND	1.4	ND	ND	--	--	
3/1/1991	--	--	--	--	--	ND	--	ND	ND	ND	ND	--	--	
6/3/1991	--	--	--	--	--	ND	--	ND	ND	ND	ND	--	--	
D 6/3/1991	--	--	--	--	--	ND	--	ND	ND	ND	ND	--	--	
9/5/1991	--	--	--	--	--	100	--	ND	ND	ND	ND	--	--	
12/9/1991	--	--	--	--	--	310	--	5.4	ND	2.2	0.32	--	--	
3/12/1992	--	--	--	--	--	100	--	0.64	ND	ND	5.4	--	--	
6/13/1992	--	--	--	--	--	120	--	ND	ND	ND	ND	--	--	
9/21/1992	--	--	--	--	--	130	--	ND	ND	ND	ND	290	--	
12/9/1992	--	--	--	--	--	190	--	ND	ND	ND	ND	790	--	
1/9/1993	144.10	6.34	--	137.76	--	--	--	--	--	--	--	--	--	
2/4/1993	144.10	9.46	--	134.64	-3.12	--	--	--	--	--	--	--	--	
3/13/1993	144.10	6.89	--	137.21	2.57	630	--	ND	ND	ND	ND	78	--	
4/17/1993	144.10	7.64	--	136.46	-0.75	--	--	--	--	--	--	--	--	

Table 2
HISTORIC FLUID LEVELS AND SELECTED ANALYTICAL RESULTS
May 1990 Through February 2006
76 Station 4320

Date Sampled	TOC Elevation (feet)	Depth to Water (feet)	LPH Thickness (feet)	Ground-water Elevation (feet)	Change in Elevation (feet)	TPH-G (8015M) (µg/l)	TPPH (8260) (µg/l)	Benzene (µg/l)	Toluene (µg/l)	Ethyl-benzene (µg/l)	Total Xylenes (µg/l)	MTBE (8021B) (µg/l)	MTBE (8260B) (µg/l)	Comments
MW-2 continued														
5/15/1993	144.10	8.77	--	135.33	-1.13	--	--	--	--	--	--	--	--	
6/17/1993	144.10	9.30	--	134.80	-0.53	ND	--	ND	ND	ND	ND	65	--	
7/17/1993	144.10	10.67	--	133.43	-1.37	--	--	--	--	--	--	--	--	
8/14/1993	144.10	11.50	--	132.60	-0.83	--	--	--	--	--	--	--	--	
9/18/1993	144.10	12.59	--	131.51	-1.09	ND	--	ND	ND	ND	ND	62	--	
10/16/1993	143.77	11.71	--	132.06	0.55	--	--	--	--	--	--	--	--	
12/11/1993	143.77	9.54	--	134.23	2.17	ND	--	ND	ND	ND	ND	--	--	
3/12/1994	143.77	7.84	--	135.93	1.70	ND	--	ND	ND	ND	ND	--	--	
6/11/1994	143.77	10.10	--	133.67	-2.26	ND	--	ND	ND	ND	ND	--	--	
9/17/1994	143.77	13.33	--	130.44	-3.23	56	--	ND	ND	ND	ND	--	--	
12/17/1994	143.77	8.31	--	135.46	5.02	ND	--	ND	ND	ND	ND	--	--	
3/18/1995	143.77	4.77	--	139.00	3.54	ND	--	ND	ND	ND	ND	--	--	
6/24/1995	143.77	8.90	--	134.87	-4.13	ND	--	ND	ND	ND	ND	--	--	
9/23/1995	143.77	11.93	--	131.84	-3.03	ND	--	ND	ND	ND	ND	--	--	
12/16/1995	143.77	8.75	--	135.02	3.18	ND	--	0.96	0.77	ND	1.1	16	--	
3/23/1996	143.77	6.51	--	137.26	2.24	ND	--	ND	ND	ND	ND	ND	--	
6/29/1996	143.77	9.11	--	134.66	-2.60	--	--	--	--	--	--	--	--	Sampled Semi-Annually
9/28/1996	143.77	11.92	--	131.85	-2.81	ND	--	ND	ND	ND	ND	ND	--	
12/7/1996	143.77	9.87	--	133.90	2.05	--	--	--	--	--	--	--	--	
3/29/1997	143.77	7.68	--	136.09	2.19	ND	--	ND	ND	ND	ND	14	--	
6/28/1997	143.77	10.83	--	132.94	-3.15	--	--	--	--	--	--	--	--	
9/27/1997	143.77	12.97	--	130.80	-2.14	ND	--	ND	ND	ND	ND	5.4	--	
12/29/1997	143.77	8.12	--	135.65	4.85	--	--	--	--	--	--	--	--	
3/17/1998	143.77	5.11	--	138.66	3.01	ND	--	ND	ND	ND	ND	ND	--	

Table 2
HISTORIC FLUID LEVELS AND SELECTED ANALYTICAL RESULTS
May 1990 Through February 2006
76 Station 4320

Date Sampled	TOC Elevation (feet)	Depth to Water (feet)	LPH Thickness (feet)	Ground-water Elevation (feet)	Change in Elevation (feet)	TPH-G (8015M) (µg/l)	TPPH (8260) (µg/l)	Benzene (µg/l)	Toluene (µg/l)	Ethyl-benzene (µg/l)	Total Xylenes (µg/l)	MTBE (8021B) (µg/l)	MTBE (8260B) (µg/l)	Comments
MW-2 continued														
6/18/1998	143.77	7.38	--	136.39	-2.27	--	--	--	--	--	--	--	--	
9/16/1998	143.77	11.22	--	132.55	-3.84	ND	--	ND	ND	ND	ND	ND	--	
12/30/1998	143.77	9.18	--	134.59	2.04	--	--	--	--	--	--	--	--	
3/18/1999	143.77	5.87	--	137.90	3.31	ND	--	ND	ND	ND	ND	3	--	
6/16/1999	143.77	9.28	--	134.49	-3.41	--	--	--	--	--	--	--	--	
9/23/1999	143.77	12.41	--	131.36	-3.13	ND	--	ND	ND	ND	ND	2.6	--	
12/23/1999	143.77	11.47	--	132.30	0.94	--	--	--	--	--	--	--	--	
3/31/2000	143.77	6.71	--	137.06	4.76	ND	--	ND	ND	ND	ND	ND	--	
6/15/2000	143.77	9.24	--	134.53	-2.53	ND	--	ND	ND	ND	ND	3	ND	
12/20/2000	143.77	12.26	--	131.51	-3.02	ND	--	ND	ND	ND	ND	ND	--	
12/21/2000	143.77	11.32	--	132.45	0.94	--	--	--	--	--	--	--	--	Sampled Semi-Annually
3/15/2001	143.77	6.87	--	136.90	4.45	ND	--	ND	ND	ND	ND	ND	--	
6/14/2001	143.77	10.61	--	133.16	-3.74	--	--	--	--	--	--	--	--	
9/11/2001	143.91	13.18	--	130.73	-2.43	ND<50	--	ND<0.50	ND<0.50	ND<0.50	ND<0.50	ND<5.0	--	
10/16/2001	143.91	13.76	--	130.15	-0.58	--	--	--	--	--	--	--	--	
11/13/2001	143.91	11.81	--	132.10	1.95	--	--	--	--	--	--	--	--	Sampled Semi-Annually
12/11/2001	143.91	6.73	--	137.18	5.08	--	--	--	--	--	--	--	--	
1/15/2002	143.91	6.70	--	137.21	0.03	--	--	--	--	--	--	--	--	
2/12/2002	143.91	6.85	--	137.06	-0.15	190	--	2.9	4.6	0.76	2.2	3.2	--	
3/12/2002	143.91	6.39	--	137.52	0.46	--	--	--	--	--	--	--	--	
4/16/2002	143.91	8.07	--	135.84	-1.68	--	--	--	--	--	--	--	--	
5/14/2002	143.91	9.11	--	134.80	-1.04	--	--	--	--	--	--	--	--	Sampled Semi-Annually
6/11/2002	143.91	9.92	--	133.99	-0.81	--	--	--	--	--	--	--	--	
7/16/2002	143.91	11.37	--	132.54	-1.45	--	--	--	--	--	--	--	--	

Table 2
HISTORIC FLUID LEVELS AND SELECTED ANALYTICAL RESULTS
May 1990 Through February 2006
76 Station 4320

Date Sampled	TOC Elevation (feet)	Depth to Water (feet)	LPH Thickness (feet)	Ground-water Elevation (feet)	Change in Elevation (feet)	TPH-G (8015M) (µg/l)	TPPH (8260) (µg/l)	Benzene (µg/l)	Toluene (µg/l)	Ethyl-benzene (µg/l)	Total Xylenes (µg/l)	MTBE (8021B) (µg/l)	MTBE (8260B) (µg/l)	Comments
MW-2 continued														
8/13/2002	143.91	12.17	--	131.74	-0.80	ND<50	--	ND<0.50	ND<0.50	ND<0.50	ND<0.50	ND<2.5	--	
9/10/2002	143.91	12.95	--	130.96	-0.78	--	--	--	--	--	--	--	--	
12/10/2002	143.91	12.06	--	131.85	0.89	--	--	--	--	--	--	--	--	Sampled Semi-Annually
3/12/2003	143.91	7.32	--	136.59	4.74	ND<50	--	ND<0.50	ND<0.50	ND<0.50	ND<0.50	ND<2.0	--	
6/11/2003	143.91	8.57	--	135.34	-1.25	--	--	--	--	--	--	--	--	Sampled Semi-Annually
9/10/2003	143.91	12.05	0.00	131.86	-3.48	--	ND<50	ND<0.50	ND<0.50	ND<0.50	ND<1.0	--	ND<2.0	
12/10/2003	143.91	10.10	0.00	133.81	1.95	--	--	--	--	--	--	--	--	Monitored Only
3/23/2004	143.91	6.97	0.00	136.94	3.13	--	--	--	--	--	--	--	--	
6/22/2004	143.91	10.45	0.00	133.46	-3.48	--	--	--	--	--	--	--	--	Monitored Only
9/28/2004	143.91	13.10	0.00	130.81	-2.65	ND<50	--	ND<0.5	ND<0.5	ND<0.5	ND<0.5	ND<5.0	--	
12/13/2004	143.91	9.42	0.00	134.49	3.68	--	--	--	--	--	--	--	--	Sampled Semi-Annually
3/29/2005	143.91	5.49	0.00	138.42	3.93	ND<50	--	ND<0.50	ND<0.50	ND<0.50	ND<0.50	ND<5.0	--	
6/20/2005	143.91	7.95	0.00	135.96	-2.46	--	--	--	--	--	--	--	--	Sampled semi-annually
9/13/2005	143.91	10.94	0.00	132.97	-2.99	ND<50	--	ND<0.30	ND<0.30	ND<0.30	ND<0.60	ND<1.0	--	
12/5/2005	143.91	8.93	0.00	134.98	2.01	--	--	--	--	--	--	--	--	Sampled semi-annually
2/24/2006	143.91	7.11	0.00	136.80	1.82	ND<50	--	ND<0.30	ND<0.30	ND<0.30	ND<0.60	ND<1.0	--	
MW-3														
5/4/1990	--	--	--	--	--	35000	--	310	ND	60	3700	--	--	
10/10/1990	--	--	--	--	--	29000	--	240	18	1800	3300	--	--	
3/1/1991	--	--	--	--	--	22000	--	120	94	920	1800	--	--	
6/3/1991	--	--	--	--	--	18000	--	95	4.9	660	1400	--	--	
9/5/1991	--	--	--	--	--	16000	--	97	ND	1200	1500	--	--	
12/9/1991	--	--	--	--	--	4000	--	14	2.6	190	150	--	--	
3/12/1992	--	--	--	--	--	5300	--	140	24	500	720	--	--	

Table 2
HISTORIC FLUID LEVELS AND SELECTED ANALYTICAL RESULTS
May 1990 Through February 2006
76 Station 4320

Date Sampled	TOC Elevation (feet)	Depth to Water (feet)	LPH Thickness (feet)	Ground-water Elevation (feet)	Change in Elevation (feet)	TPH-G (8015M) (µg/l)	TPPH (8260) (µg/l)	Benzene (µg/l)	Toluene (µg/l)	Ethyl-benzene (µg/l)	Total Xylenes (µg/l)	MTBE (8021B) (µg/l)	MTBE (8260B) (µg/l)	Comments
MW-3 continued														
6/13/1992	--	--	--	--	--	9900	--	92	8.6	510	330	--	--	
9/21/1992	--	--	--	--	--	10000	--	130	ND	300	610	--	--	
12/9/1992	--	--	--	--	--	11000	--	82	ND	36	60	--	--	
1/9/1993	144.38	6.59	0.00	137.79	--	--	--	--	--	--	--	--	--	
2/4/1993	144.38	9.66	0.00	134.72	-3.07	--	--	--	--	--	--	--	--	
3/13/1993	144.38	6.83	0.00	137.55	2.83	8300	--	21	ND	180	140	3500	--	
4/17/1993	144.38	7.69	0.00	136.69	-0.86	--	--	--	--	--	--	--	--	
5/15/1993	144.38	8.77	0.00	135.61	-1.08	--	--	--	--	--	--	--	--	
6/17/1993	144.38	9.35	0.00	135.03	-0.58	9200	--	39	ND	170	110	10000	--	
7/17/1993	144.38	10.70	0.00	133.68	-1.35	--	--	--	--	--	--	--	--	
8/14/1993	144.38	11.61	0.00	132.77	-0.91	--	--	--	--	--	--	--	--	
9/18/1993	144.12	12.66	0.00	131.46	-1.31	9900	--	68	ND	350	590	--	--	
10/16/1993	144.12	12.14	0.00	131.98	0.52	--	--	--	--	--	--	--	--	
12/11/1993	144.12	9.57	0.00	134.55	2.57	1500	--	ND	5.5	5.4	5.4	--	--	
3/12/1994	144.12	7.90	0.00	136.22	1.67	11000	--	32	ND	330	400	--	--	
6/11/1994	144.12	10.13	0.00	133.99	-2.23	5000	--	ND	ND	110	73	--	--	
9/17/1994	144.12	13.61	0.00	130.51	-3.48	16000	--	150	31	720	820	--	--	
12/17/1994	144.12	8.39	0.00	135.73	5.22	7600	--	ND	ND	320	290	--	--	
3/18/1995	144.12	--	--	--	--	--	--	--	--	--	--	--	--	Inaccessible site construction
6/24/1995	144.12	8.77	0.00	135.35	--	10000	--	26	21	370	360	--	--	
9/23/1995	144.12	11.84	0.00	132.28	-3.07	1300	--	ND	ND	44	9.7	--	--	
12/16/1995	144.12	9.03	0.00	135.09	2.81	5400	--	22	3.6	220	4.2	120	--	
3/23/1996	144.12	6.31	0.00	137.81	2.72	9000	--	12	29	380	460	81	--	
6/29/1996	144.12	9.11	0.00	135.01	-2.80	6400	--	17	8.3	150	140	66	--	

Table 2

HISTORIC FLUID LEVELS AND SELECTED ANALYTICAL RESULTS

May 1990 Through February 2006

76 Station 4320

Date Sampled	TOC Elevation (feet)	Depth to Water (feet)	LPH Thickness (feet)	Ground-water Elevation (feet)	Change in Elevation (feet)	TPH-G (8015M) (µg/l)	TPPH (8260) (µg/l)	Benzene (µg/l)	Toluene (µg/l)	Ethyl-benzene (µg/l)	Total Xylenes (µg/l)	MTBE (8021B) (µg/l)	MTBE (8260B) (µg/l)	Comments
MW-3 continued														
9/28/1996	144.12	11.95	0.00	132.17	-2.84	3000	--	9.7	24	99	60	140	--	
12/7/1996	144.12	9.98	0.00	134.14	1.97	4200	--	11	ND	65	33	73	--	
3/29/1997	144.12	7.91	0.00	136.21	2.07	310	--	0.94	0.5	4.6	7	ND	--	
6/28/1997	144.12	10.88	0.00	133.24	-2.97	3200	--	5.8	ND	67	54	270	--	
9/27/1997	144.12	12.80	0.00	131.32	-1.92	500	--	3.3	ND	4	2.9	500	--	
12/29/1997	144.12	8.14	0.00	135.98	4.66	7400	--	11	14	180	160	180	--	
3/17/1998	144.12	5.24	0.00	138.88	2.90	400	--	0.82	0.64	1.7	19	8.3	--	
6/18/1998	144.12	7.73	0.00	136.39	-2.49	1700	--	3.2	ND	4.8	9.5	ND	5.4	
9/16/1998	144.12	11.21	0.00	132.91	-3.48	5200	--	ND	ND	100	ND	ND	ND	
12/30/1998	144.12	9.22	0.00	134.90	1.99	4600	--	13	ND	45	33	21	10	
3/18/1999	144.12	5.78	0.00	138.34	3.44	5500	--	28	3.3	130	130	39	ND	
6/16/1999	144.12	9.27	0.00	134.85	-3.49	4400	--	10	ND	26	33	ND	ND	
9/23/1999	144.12	12.39	0.00	131.73	-3.12	1000	--	2.4	2.7	5.4	ND	ND	2.7	
12/23/1999	144.12	11.50	0.00	132.62	0.89	5700	--	23	ND	97	120	ND	5.7	
3/31/2000	144.12	6.52	0.00	137.60	4.98	3900	--	11	ND	130	160	ND	3.7	
6/15/2000	144.12	9.14	0.00	134.98	-2.62	6900	--	ND	ND	62	83	ND	2.0	
9/22/2000	144.12	12.27	0.00	131.85	-3.13	570	--	ND	ND	ND	ND	ND	ND	
12/21/2000	144.12	11.30	0.00	132.82	0.97	2300	--	8.4	ND	14	11	ND	4.8	
3/15/2001	144.12	6.77	0.00	137.35	4.53	197	--	ND	0.537	ND	1.06	ND	ND	
6/14/2001	144.12	10.71	0.00	133.41	-3.94	2000	--	22	2.7	30	5.8	ND	ND	
9/11/2001	144.23	13.35	0.00	130.88	-2.53	490	--	ND<0.50	ND<0.50	ND<0.50	ND<0.50	ND<5.0	ND<2.0	
10/16/2001	144.23	13.98	0.00	130.25	-0.63	--	--	--	--	--	--	--	--	
11/13/2001	144.23	12.48	0.00	131.75	1.50	750	--	ND<2.0	ND<2.0	ND<2.0	ND<2.0	ND<20	2.6	
12/11/2001	144.23	7.42	0.00	136.81	5.06	--	--	--	--	--	--	--	--	

Table 2
HISTORIC FLUID LEVELS AND SELECTED ANALYTICAL RESULTS
May 1990 Through February 2006
76 Station 4320

Date Sampled	TOC Elevation (feet)	Depth to Water (feet)	LPH Thickness (feet)	Ground-water Elevation (feet)	Change in Elevation (feet)	TPH-G (8015M) (µg/l)	TPPH (8260) (µg/l)	Benzene (µg/l)	Toluene (µg/l)	Ethyl-benzene (µg/l)	Total Xylenes (µg/l)	MTBE (8021B) (µg/l)	MTBE (8260B) (µg/l)	Comments
MW-3 continued														
1/15/2002	144.23	7.41	0.00	136.82	0.01	--	--	--	--	--	--	--	--	
2/12/2002	144.23	6.74	0.00	137.49	0.67	2300	--	5.6	ND<5.0	51	43	56	ND<2.0	
3/12/2002	144.23	6.57	0.00	137.66	0.17	--	--	--	--	--	--	--	--	
4/16/2002	144.23	8.11	0.00	136.12	-1.54	--	--	--	--	--	--	--	--	
5/14/2002	144.23	9.04	0.00	135.19	-0.93	290	--	2.6	ND<0.50	0.8	2.2	ND<5.0	ND<2.0	
6/11/2002	144.23	9.95	0.00	134.28	-0.91	--	--	--	--	--	--	--	--	
7/16/2002	144.23	11.49	0.00	132.74	-1.54	--	--	--	--	--	--	--	--	
8/13/2002	144.23	12.10	0.00	132.13	-0.61	770	--	ND<2.5	3.9	2.8	ND<2.5	32	ND<2.0	
9/10/2002	144.23	12.98	0.00	131.25	-0.88	--	--	--	--	--	--	--	--	
12/10/2002	144.23	12.46	0.00	131.77	0.52	1400	--	ND<5.0	ND<5.0	7.9	ND<5.0	ND<2.0	ND<2.0	
3/12/2003	144.23	7.21	0.00	137.02	5.25	ND<50	--	ND<0.50	ND<0.50	ND<0.50	ND<0.50	ND<2.0	ND<2.0	
6/11/2003	144.23	8.45	0.00	135.78	-1.24	ND<50	--	ND<0.50	ND<0.50	ND<0.50	ND<0.50	16	27	
9/10/2003	144.23	11.82	0.00	132.41	-3.37	--	950	ND<5.0	ND<5.0	9.8	67	--	600	
12/10/2003	144.23	10.96	0.00	133.27	0.86	890	--	ND<5.0	ND<5.0	ND<5.0	ND<5.0	600	870	
3/23/2004	144.23	6.85	0.00	137.38	4.11	660	--	ND<5.0	ND<5.0	6.3	7.3	ND<50	25	
6/22/2004	144.23	10.51	0.00	133.72	-3.66	ND<50	--	ND<0.3	ND<0.3	ND<0.3	ND<0.6	ND<1	43	
9/28/2004	144.23	13.32	0.00	130.91	-2.81	1200	--	ND<5.0	ND<5.0	ND<5.0	ND<5.0	ND<50	53	
12/13/2004	144.23	9.76	0.00	134.47	3.56	780	--	ND<2.5	ND<2.5	4.1	ND<2.5	27	23	
3/29/2005	144.23	5.89	0.00	138.34	3.87	1100	--	13	1.8	1.0	2.8	16	8.8	
6/20/2005	144.23	7.89	0.00	136.34	-2.00	1600	--	1.6	35	13	6.1	11	8.5	
9/13/2005	144.23	11.07	0.00	133.16	-3.18	740	--	0.41	18	0.99	1.5	7.9	4.6	
12/5/2005	144.23	11.20	0.00	133.03	-0.13	--	850	ND<0.50	ND<0.50	1.1	ND<1.0	--	4.9	
2/24/2006	144.23	7.12	0.00	137.11	4.08	860	--	0.62	24	4.5	1.4	11	3.1	

MW-3B

Table 2
HISTORIC FLUID LEVELS AND SELECTED ANALYTICAL RESULTS
May 1990 Through February 2006
76 Station 4320

Date Sampled	TOC Elevation (feet)	Depth to Water (feet)	LPH Thickness (feet)	Ground-water Elevation (feet)	Change in Elevation (feet)	TPH-G (8015M) (µg/l)	TPPH (8260) (µg/l)	Benzene (µg/l)	Toluene (µg/l)	Ethyl-benzene (µg/l)	Total Xylenes (µg/l)	MTBE (8021B) (µg/l)	MTBE (8260B) (µg/l)	Comments
MW-3B continued														
6/20/2005	144.18	8.21	0.00	135.97	--	ND<50	--	ND<0.30	ND<0.30	ND<0.30	ND<0.60	ND<1.0	ND<0.50	
9/13/2005	144.18	10.25	0.00	133.93	-2.04	ND<50	--	ND<0.30	ND<0.30	ND<0.30	ND<0.60	ND<1.0	ND<0.50	
12/5/2005	144.18	9.15	0.00	135.03	1.10	--	ND<50	ND<0.50	ND<0.50	ND<0.50	ND<1.0	--	ND<0.50	
2/24/2006	144.18	7.30	0.00	136.88	1.85	ND<50	--	ND<0.30	ND<0.30	ND<0.30	ND<0.60	ND<1.0	ND<0.50	
MW-4														
5/4/1990	--	--	--	--	--	240	--	ND	0.61	0.5	2	--	--	
10/10/1990	--	--	--	--	--	490	--	7.6	ND	0.64	0.52	--	--	
3/1/1991	--	--	--	--	--	790	--	3	ND	3.1	4.7	--	--	
D 3/1/1991	--	--	--	--	--	840	--	2.9	0.16	3.5	5.9	--	--	
6/3/1991	--	--	--	--	--	690	--	4.3	2.4	0.6	8.5	--	--	
9/5/1991	--	--	--	--	--	390	--	0.98	ND	ND	8.8	--	--	
12/9/1991	--	--	--	--	--	1000	--	1.6	0.95	ND	8.4	--	--	
3/12/1992	--	--	--	--	--	160	--	2.2	3.1	ND	0.67	--	--	
6/13/1992	--	--	--	--	--	340	--	8.4	0.4	ND	1.7	--	--	
9/21/1992	--	--	--	--	--	520	--	12	ND	ND	ND	--	--	
12/9/1992	--	--	--	--	--	3500	--	13	ND	ND	15	--	--	
1/9/1993	144.79	6.71	0.00	138.08	--	--	--	--	--	--	--	--	--	
2/4/1993	144.79	10.11	0.00	134.68	-3.40	--	--	--	--	--	--	--	--	
3/13/1993	144.79	7.28	0.00	137.51	2.83	1600	--	2.1	0.62	0.53	2.6	ND	--	
4/17/1993	144.79	8.09	0.00	136.70	-0.81	--	--	--	--	--	--	--	--	
5/15/1993	144.79	9.30	0.00	135.49	-1.21	--	--	--	--	--	--	--	--	
6/17/1993	144.79	9.70	0.00	135.09	-0.40	610	--	6.2	1.9	ND	ND	8.7	--	
7/17/1993	144.79	11.28	0.00	133.51	-1.58	--	--	--	--	--	--	--	--	
8/14/1993	144.79	12.09	0.00	132.70	-0.81	--	--	--	--	--	--	--	--	

Table 2
HISTORIC FLUID LEVELS AND SELECTED ANALYTICAL RESULTS
May 1990 Through February 2006
76 Station 4320

Date Sampled	TOC Elevation (feet)	Depth to Water (feet)	LPH Thickness (feet)	Ground-water Elevation (feet)	Change in Elevation (feet)	TPH-G (8015M) (µg/l)	TPPH (8260) (µg/l)	Benzene (µg/l)	Toluene (µg/l)	Ethyl-benzene (µg/l)	Total Xylenes (µg/l)	MTBE (8021B) (µg/l)	MTBE (8260B) (µg/l)	Comments
MW-4 continued														
9/18/1993	144.79	13.21	0.00	131.58	-1.12	580	--	19	ND	8.4	0.73	9.9	--	
10/16/1993	144.51	12.27	0.00	132.24	0.66	--	--	--	--	--	--	--	--	
12/11/1993	144.51	10.20	0.00	134.31	2.07	720	--	1.9	1.1	ND	1.3	--	--	
3/12/1994	144.51	8.48	0.00	136.03	1.72	1300	--	7	ND	ND	ND	--	--	
6/11/1994	144.51	10.74	0.00	133.77	-2.26	800	--	7.6	ND	1.1	ND	--	--	
9/17/1994	144.51	14.05	0.00	130.46	-3.31	380	--	2.8	0.78	ND	0.69	--	--	
12/17/1994	144.51	8.76	0.00	135.75	5.29	2100	--	8.4	ND	2.9	6.9	--	--	
3/18/1995	144.51	5.24	0.00	139.27	3.52	1000	--	8.7	ND	ND	ND	--	--	
6/24/1995	144.51	9.47	0.00	135.04	-4.23	270	--	0.59	0.54	ND	0.65	--	--	
9/23/1995	144.51	12.62	0.00	131.89	-3.15	450	--	2.1	ND	ND	ND	--	--	
12/16/1995	144.51	9.00	0.00	135.51	3.62	350	--	ND	ND	ND	0.54	ND	--	
3/23/1996	144.51	6.85	0.00	137.66	2.15	830	--	1.7	6.4	1.3	ND	ND	--	
6/29/1996	144.51	9.75	0.00	134.76	-2.90	580	--	4	1.4	ND	ND	ND	--	
9/28/1996	144.51	12.56	0.00	131.95	-2.81	77	--	ND	ND	ND	0.6	ND	--	
12/7/1996	144.51	10.31	0.00	134.20	2.25	190	--	0.65	0.73	ND	0.77	ND	--	
3/29/1997	144.51	8.54	0.00	135.97	1.77	150	--	2.6	ND	ND	ND	ND	--	
6/28/1997	144.51	11.56	0.00	132.95	-3.02	79	--	ND	ND	ND	ND	ND	--	
9/27/1997	144.51	13.75	0.00	130.76	-2.19	57	--	2.5	ND	ND	ND	ND	--	
12/29/1997	144.51	8.77	0.00	135.74	4.98	360	--	0.56	0.99	ND	ND	ND	--	
3/17/1998	144.51	5.98	0.00	138.53	2.79	400	--	3.9	1.5	0.54	ND	3	--	
6/18/1998	144.51	8.51	0.00	136.00	-2.53	ND	--	ND	ND	ND	ND	ND	--	
9/16/1998	144.51	11.91	0.00	132.60	-3.40	300	--	1.8	ND	ND	ND	ND	--	
12/30/1998	144.51	9.82	0.00	134.69	2.09	85	--	1.6	ND	ND	ND	ND	--	
3/18/1999	144.51	6.32	0.00	138.19	3.50	840	--	5.3	2.4	ND	ND	8.8	--	

Table 2
HISTORIC FLUID LEVELS AND SELECTED ANALYTICAL RESULTS
May 1990 Through February 2006
76 Station 4320

Date Sampled	TOC Elevation (feet)	Depth to Water (feet)	LPH Thickness (feet)	Ground-water Elevation (feet)	Change in Elevation (feet)	TPH-G (8015M) (µg/l)	TPPH (8260) (µg/l)	Benzene (µg/l)	Toluene (µg/l)	Ethyl-benzene (µg/l)	Total Xylenes (µg/l)	MTBE (8021B) (µg/l)	MTBE (8260B) (µg/l)	Comments
MW-4 continued														
6/16/1999	144.51	9.89	0.00	134.62	-3.57	950	--	16	2.6	1.2	1.7	7.7	--	
9/23/1999	144.51	13.14	0.00	131.37	-3.25	250	--	ND	ND	ND	ND	4.9	--	
12/23/1999	144.51	12.23	0.00	132.28	0.91	50	--	ND	ND	ND	ND	ND	--	
3/31/2000	144.51	7.18	0.00	137.33	5.05	59	--	ND	ND	ND	ND	ND	--	
6/15/2000	144.51	9.88	0.00	134.63	-2.70	110	--	ND	ND	ND	ND	ND	--	
9/22/2000	144.51	13.01	0.00	131.50	-3.13	100	--	ND	ND	ND	1.1	ND	--	
12/21/2000	144.51	11.85	0.00	132.66	1.16	ND	--	ND	ND	ND	ND	ND	--	
3/15/2001	144.51	7.38	0.00	137.13	4.47	250	--	ND	ND	ND	ND	ND	--	
6/14/2001	144.51	11.34	0.00	133.17	-3.96	120	--	ND	ND	ND	ND	ND	--	
9/11/2001	144.64	13.87	0.00	130.77	-2.40	190	--	ND<0.50	ND<0.50	ND<0.50	ND<0.50	ND<5.0	--	
10/16/2001	144.64	14.50	0.00	130.14	-0.63	--	--	--	--	--	--	--	--	
11/13/2001	144.64	12.29	0.00	132.35	2.21	ND<50	--	ND<0.50	ND<0.50	ND<0.50	ND<0.50	ND<5.0	--	
12/11/2001	144.64	7.15	0.00	137.49	5.14	--	--	--	--	--	--	--	--	
1/15/2002	144.64	7.09	0.00	137.55	0.06	--	--	--	--	--	--	--	--	
2/12/2002	144.64	7.32	0.00	137.32	-0.23	ND<50	--	ND<0.50	ND<0.50	ND<0.50	ND<0.50	ND<2.5	--	
3/12/2002	144.64	6.90	0.00	137.74	0.42	--	--	--	--	--	--	--	--	
4/16/2002	144.64	8.54	0.00	136.10	-1.64	--	--	--	--	--	--	--	--	
5/14/2002	144.64	9.56	0.00	135.08	-1.02	96	--	ND<0.50	ND<0.50	ND<0.50	ND<0.50	ND<5.0	--	
6/11/2002	144.64	10.43	0.00	134.21	-0.87	--	--	--	--	--	--	--	--	
7/16/2002	144.64	11.98	0.00	132.66	-1.55	--	--	--	--	--	--	--	--	
8/13/2002	144.64	12.78	0.00	131.86	-0.80	170	--	ND<0.50	0.68	ND<0.50	ND<0.50	ND<2.5	--	
9/10/2002	144.64	13.66	0.00	130.98	-0.88	--	--	--	--	--	--	--	--	
12/10/2002	144.64	12.72	0.00	131.92	0.94	77	--	ND<0.50	ND<0.50	ND<0.50	ND<0.50	ND<2.0	--	
3/12/2003	144.64	7.91	0.00	136.73	4.81	66	--	ND<0.50	ND<0.50	ND<0.50	ND<0.50	ND<2.0	--	

Table 2
HISTORIC FLUID LEVELS AND SELECTED ANALYTICAL RESULTS
May 1990 Through February 2006
76 Station 4320

Date Sampled	TOC Elevation (feet)	Depth to Water (feet)	LPH Thickness (feet)	Ground-water Elevation (feet)	Change in Elevation (feet)	TPH-G (8015M) (µg/l)	TPPH (8260) (µg/l)	Benzene (µg/l)	Toluene (µg/l)	Ethyl-benzene (µg/l)	Total Xylenes (µg/l)	MTBE (8021B) (µg/l)	MTBE (8260B) (µg/l)	Comments
MW-4 continued														
6/11/2003	144.64	9.18	0.00	135.46	-1.27	97	--	ND<0.50	ND<0.50	ND<0.50	ND<0.50	ND<2.0	--	
9/10/2003	144.64	12.48	0.00	132.16	-3.30	--	210	ND<0.50	ND<0.50	ND<0.50	ND<1.0	--	ND<2.0	
12/10/2003	144.64	10.79	0.00	133.85	1.69	88	--	ND<0.50	ND<0.50	ND<0.50	ND<0.50	ND<5.0	--	
3/23/2004	144.64	7.50	0.00	137.14	3.29	--	--	ND<0.50	ND<0.50	ND<0.50	--	--	--	
6/22/2004	144.64	11.07	0.00	133.57	-3.57	73	--	ND<0.3	2.8	ND<0.3	ND<0.6	1.3	--	
9/28/2004	144.64	13.82	0.00	130.82	-2.75	ND<50	--	ND<0.5	ND<0.5	ND<0.5	ND<0.5	ND<5.0	--	
12/13/2004	144.64	10.07	0.00	134.57	3.75	69	--	ND<0.50	ND<0.50	ND<0.50	ND<0.50	ND<5.0	--	
3/29/2005	144.64	6.15	0.00	138.49	3.92	140	--	ND<0.50	ND<0.50	ND<0.50	ND<0.50	ND<5.0	--	
6/20/2005	144.64	8.45	0.00	136.19	-2.30	88	--	ND<0.30	3.7	ND<0.30	ND<0.60	ND<1.0	--	
9/13/2005	144.64	11.61	0.00	133.03	-3.16	ND<50	--	ND<0.30	ND<0.30	ND<0.30	ND<0.60	ND<1.0	--	
12/5/2005	144.64	9.52	0.00	135.12	2.09	--	ND<50	ND<0.50	ND<0.50	ND<0.50	ND<1.0	--	ND<0.50	
2/24/2006	144.64	7.63	0.00	137.01	1.89	92	--	ND<0.30	5.4	ND<0.30	ND<0.60	ND<1.0	--	
MW-5														
10/10/1990	--	--	--	--	--	3300	--	13	7.5	25	14	--	--	
3/1/1991	--	--	--	--	--	3900	--	33	8.6	58	22	--	--	
6/3/1991	--	--	--	--	--	5000	--	150	26	220	120	--	--	
9/5/1991	--	--	--	--	--	2900	--	21	0.44	60	64	--	--	
12/9/1991	--	--	--	--	--	6100	--	160	14	57	200	--	--	
3/12/1992	--	--	--	--	--	3100	--	77	9.4	93	64	--	--	
6/13/1992	--	--	--	--	--	3400	--	32	3.6	26	54	--	--	
9/21/1992	--	--	--	--	--	3600	--	11	ND	37	24	--	--	
12/9/1992	--	--	--	--	--	2700	--	ND	ND	ND	16	--	--	
1/9/1993	144.38	6.53	0.00	137.85	--	--	--	--	--	--	--	--	--	
2/4/1993	144.38	9.38	0.00	135.00	-2.85	--	--	--	--	--	--	--	--	

Table 2
HISTORIC FLUID LEVELS AND SELECTED ANALYTICAL RESULTS
May 1990 Through February 2006
76 Station 4320

Date Sampled	TOC Elevation (feet)	Depth to Water (feet)	LPH Thickness (feet)	Ground-water Elevation (feet)	Change in Elevation (feet)	TPH-G (8015M) (µg/l)	TPPH (8260) (µg/l)	Benzene (µg/l)	Toluene (µg/l)	Ethyl-benzene (µg/l)	Total Xylenes (µg/l)	MTBE (8021B) (µg/l)	MTBE (8260B) (µg/l)	Comments
MW-5 continued														
3/13/1993	144.38	6.90	0.00	137.48	2.48	4100	--	18	1.4	21	7.4	--	--	
4/17/1993	144.38	7.71	0.00	136.67	-0.81	--	--	--	--	--	--	--	--	
5/15/1993	144.38	8.68	0.00	135.70	-0.97	--	--	--	--	--	--	--	--	
6/17/1993	144.38	9.28	0.00	135.10	-0.60	1100	--	ND	ND	ND	ND	--	--	
7/17/1993	144.38	10.65	0.00	133.73	-1.37	--	--	--	--	--	--	--	--	
8/14/1993	144.38	11.52	0.00	132.86	-0.87	--	--	--	--	--	--	--	--	
9/18/1993	144.38	12.65	0.00	131.73	-1.13	5200	--	28	ND	36	28	--	--	
10/16/1993	144.09	11.85	0.00	132.24	0.51	--	--	--	--	--	--	--	--	
12/11/1993	144.09	9.56	0.00	134.53	2.29	890	--	ND	ND	21	ND	17	--	
3/12/1994	144.09	7.89	0.00	136.20	1.67	4000	--	24	ND	26	ND	--	--	
6/11/1994	144.09	10.12	0.00	133.97	-2.23	5100	--	19	ND	53	46	--	--	
9/17/1994	144.09	13.42	0.00	130.67	-3.30	5600	--	49	14	12	22	--	--	
12/17/1994	144.09	8.37	0.00	135.72	5.05	4000	--	21	ND	50	35	--	--	
3/18/1995	144.09	5.15	0.00	138.94	3.22	3900	--	42	ND	33	25	--	--	
6/24/1995	144.09	8.80	0.00	135.29	-3.65	1200	--	27	ND	26	13	--	--	
9/23/1995	144.09	11.90	0.00	132.19	-3.10	1200	--	ND	ND	13	6.9	--	--	
12/16/1995	144.09	8.84	0.00	135.25	3.06	3700	--	ND	4.2	30	20	920	--	
3/23/1996	144.09	6.49	0.00	137.60	2.35	1800	--	21	29	28	17	570	--	
6/29/1996	144.09	9.10	0.00	134.99	-2.61	1100	--	37	6.3	37	24	780	--	
9/28/1996	144.09	11.97	0.00	132.12	-2.87	1400	--	ND	25	12	11	910	--	
12/7/1996	144.09	9.93	0.00	134.16	2.04	1300	--	14	ND	6.6	5.1	480	--	
3/29/1997	144.09	7.92	0.00	136.17	2.01	1400	--	36	ND	12	9.1	390	--	
6/28/1997	144.09	10.90	0.00	133.19	-2.98	1300	--	23	6.5	7.3	14	470	--	
9/27/1997	144.09	13.01	0.00	131.08	-2.11	1900	--	26	7	6.4	12	530	--	

Table 2
HISTORIC FLUID LEVELS AND SELECTED ANALYTICAL RESULTS
May 1990 Through February 2006
76 Station 4320

Date Sampled	TOC Elevation (feet)	Depth to Water (feet)	LPH Thickness (feet)	Ground-water Elevation (feet)	Change in Elevation (feet)	TPH-G (8015M) (µg/l)	TPPH (8260) (µg/l)	Benzene (µg/l)	Toluene (µg/l)	Ethyl-benzene (µg/l)	Total Xylenes (µg/l)	MTBE (8021B) (µg/l)	MTBE (8260B) (µg/l)	Comments
MW-5 continued														
12/29/1997	144.09	8.16	0.00	135.93	4.85	1900	--	8.4	ND	ND	6.4	290	--	
3/17/1998	144.09	5.28	0.00	138.81	2.88	ND	--	ND	ND	ND	ND	50	--	
6/18/1998	144.09	7.81	0.00	136.28	-2.53	ND	--	ND	ND	ND	ND	9.9	22	
9/16/1998	144.09	11.76	0.00	132.33	-3.95	280	--	4	1.2	1.4	1.6	150	190	
12/30/1998	144.09	9.24	0.00	134.85	2.52	68	--	0.58	ND	ND	ND	71	2.1	
3/18/1999	144.09	6.10	0.00	137.99	3.14	1100	--	27	ND	ND	8.3	110	76	
6/16/1999	144.09	9.27	0.00	134.82	-3.17	960	--	33	ND	ND	ND	160	110	
9/23/1999	144.09	12.51	0.00	131.58	-3.24	1300	--	3.6	2.7	ND	3.3	180	182	
12/23/1999	144.09	11.60	0.00	132.49	0.91	4000	--	8.3	16	ND	19	160	120	
3/31/2000	144.09	6.73	0.00	137.36	4.87	1000	--	6	3.8	3	4.1	88	75	
6/15/2000	144.09	9.21	0.00	134.88	-2.48	1000	--	20	ND	4.6	6.2	110	76	
9/22/2000	144.09	12.35	0.00	131.74	-3.14	1100	--	18	ND	ND	ND	180	110	
12/21/2000	144.09	11.80	0.00	132.29	0.55	1300	--	14	3.5	2.4	4.9	86	98	
3/15/2001	144.09	6.87	0.00	137.22	4.93	133	--	ND	ND	ND	ND	32.3	42.8	
6/14/2001	144.09	10.75	0.00	133.34	-3.88	87	--	ND	ND	ND	ND	46	58	
9/11/2001	144.16	13.26	0.00	130.90	-2.44	110	--	5.7	ND<0.50	ND<0.50	ND<0.50	57	75	
10/16/2001	144.16	13.93	0.00	130.23	-0.67	--	--	--	--	--	--	--	--	
11/13/2001	144.16	12.13	0.00	132.03	1.80	1600	--	28	4.1	3.9	ND<2.0	100	140	
12/11/2001	144.16	7.04	0.00	137.12	5.09	--	--	--	--	--	--	--	--	
1/15/2002	144.16	7.02	0.00	137.14	0.02	--	--	--	--	--	--	--	--	
2/12/2002	144.16	6.93	0.00	137.23	0.09	610	--	2.5	3.1	3.7	1.7	32	24	
3/12/2002	144.16	6.68	0.00	137.48	0.25	--	--	--	--	--	--	--	--	
4/16/2002	144.16	8.17	0.00	135.99	-1.49	--	--	--	--	--	--	--	--	
5/14/2002	144.16	9.08	0.00	135.08	-0.91	60	--	ND<0.50	ND<0.50	ND<0.50	ND<0.50	21	20	

Table 2

HISTORIC FLUID LEVELS AND SELECTED ANALYTICAL RESULTS

May 1990 Through February 2006

76 Station 4320

Date Sampled	TOC Elevation (feet)	Depth to Water (feet)	LPH Thickness (feet)	Ground-water Elevation (feet)	Change in Elevation (feet)	TPH-G (8015M) (µg/l)	TPPH (8260) (µg/l)	Benzene (µg/l)	Toluene (µg/l)	Ethyl-benzene (µg/l)	Total Xylenes (µg/l)	MTBE (8021B) (µg/l)	MTBE (8260B) (µg/l)	Comments
MW-5 continued														
6/11/2002	144.16	9.96	0.00	134.20	-0.88	--	--	--	--	--	--	--	--	
7/16/2002	144.16	11.52	0.00	132.64	-1.56	--	--	--	--	--	--	--	--	
8/13/2002	144.16	12.22	0.00	131.94	-0.70	1100	--	13	9.3	10	14	110	88	
9/10/2002	144.16	13.05	0.00	131.11	-0.83	--	--	--	--	--	--	--	--	
12/10/2002	144.16	12.33	0.00	131.83	0.72	2400	--	16	ND<5.0	5.1	ND<5.0	73	51	
3/12/2003	144.16	7.35	0.00	136.81	4.98	ND<50	--	ND<0.50	ND<0.50	ND<0.50	ND<0.50	4.7	6.3	
6/11/2003	144.16	8.59	0.00	135.57	-1.24	90	--	ND<0.50	ND<0.50	ND<0.50	ND<0.50	110	180	
9/10/2003	144.16	11.84	0.00	132.32	-3.25	--	ND<250	2.5	ND<2.5	ND<2.5	ND<5.0	--	350	
12/10/2003	144.16	10.53	0.00	133.63	1.31	1600	--	ND<5.0	ND<5.0	ND<5.0	ND<5.0	350	400	
3/23/2004	144.16	7.01	0.00	137.15	3.52	1200	--	9.6	ND<5.0	6.9	ND<5.0	230	240	
6/22/2004	144.16	10.51	0.00	133.65	-3.50	760	--	23	29	7.0	9.5	190	180	
9/28/2004	144.16	13.25	0.00	130.91	-2.74	2300	--	39	ND<5.0	ND<5.0	ND<5.0	130	250	
12/13/2004	144.16	9.68	0.00	134.48	3.57	980	--	ND<2.5	ND<2.5	ND<2.5	ND<2.5	150	180	
3/29/2005	144.16	6.00	0.00	138.16	3.68	1400	--	25	5.8	ND<1.0	ND<1.0	140	150	
6/20/2005	144.16	7.90	0.00	136.26	-1.90	720	--	1.8	28	1.8	4.3	93	94	
9/13/2005	144.16	11.04	0.00	133.12	-3.14	720	--	4.5	20	1.6	3.8	87	80	
12/5/2005	144.16	9.07	0.00	135.09	1.97	--	950	0.96	0.74	1.2	1.6	--	70	
2/24/2006	144.16	7.06	0.00	137.10	2.01	540	--	1.1	16	1.6	0.92	67	51	
MW-6														
10/10/1990	--	--	--	--	--	3800	--	80	7.4	78	34	--	--	
3/1/1991	--	--	--	--	--	4600	--	81	5.2	120	38	--	--	
6/3/1991	--	--	--	--	--	4500	--	170	3.8	220	90	--	--	
9/5/1991	--	--	--	--	--	4700	--	93	5.6	120	27	--	--	
D 9/5/1991	--	--	--	--	--	4300	--	110	12	120	30	--	--	

Table 2
HISTORIC FLUID LEVELS AND SELECTED ANALYTICAL RESULTS
May 1990 Through February 2006
76 Station 4320

Date Sampled	TOC Elevation (feet)	Depth to Water (feet)	LPH Thickness (feet)	Ground-water Elevation (feet)	Change in Elevation (feet)	TPH-G (8015M) (µg/l)	TPPH (8260) (µg/l)	Benzene (µg/l)	Toluene (µg/l)	Ethyl-benzene (µg/l)	Total Xylenes (µg/l)	MTBE (8021B) (µg/l)	MTBE (8260B) (µg/l)	Comments
MW-6 continued														
12/9/1991	--	--	--	--	--	9300	--	210	22	860	770	--	--	
3/12/1992	--	--	--	--	--	5400	--	190	19	390	240	--	--	
6/13/1992	--	--	--	--	--	5700	--	130	16	130	68	--	--	
9/21/1992	--	--	--	--	--	4200	--	41	4.6	64	30	--	--	
12/9/1992	--	--	--	--	--	3800	--	64	ND	32	15	--	--	
1/9/1993	143.57	5.35	0.00	138.22	--	--	--	--	--	--	--	--	--	
2/4/1993	143.57	8.55	0.00	135.02	-3.20	--	--	--	--	--	--	--	--	
3/13/1993	143.57	6.06	0.00	137.51	2.49	7000	--	81	ND	290	130	140	--	
4/17/1993	143.57	6.90	0.00	136.67	-0.84	--	--	--	--	--	--	--	--	
5/15/1993	143.57	7.85	0.00	135.72	-0.95	--	--	--	--	--	--	--	--	
6/17/1993	143.57	8.98	0.00	134.59	-1.13	5100	--	67	ND	130	59	1700	--	
7/17/1993	143.57	9.80	0.00	133.77	-0.82	--	--	--	--	--	--	--	--	
8/14/1993	143.57	10.68	0.00	132.89	-0.88	--	--	--	--	--	--	--	--	
9/18/1993	143.57	11.77	0.00	131.80	-1.09	6200	--	63	ND	ND	ND	1400	--	
10/16/1993	143.13	11.15	0.00	131.98	0.18	--	--	--	--	--	--	--	--	
12/11/1993	143.13	8.75	0.00	134.38	2.40	1400	--	ND	5.2	ND	ND	--	--	
3/12/1994	143.13	6.85	0.00	136.28	1.90	3400	--	47	ND	26	10	--	--	
6/11/1994	143.13	9.14	0.00	133.99	-2.29	5600	--	24	ND	26	ND	--	--	
9/17/1994	143.13	12.35	0.00	130.78	-3.21	4000	--	47	12	16	15	--	--	
12/17/1994	143.13	7.42	0.00	135.71	4.93	2800	--	10	ND	14	ND	--	--	
3/18/1995	143.13	4.18	0.00	138.95	3.24	9100	--	110	11	440	440	--	--	
6/24/1995	143.13	7.83	0.00	135.30	-3.65	4400	--	120	ND	260	170	--	--	
9/23/1995	143.13	10.90	0.00	132.23	-3.07	3400	--	41	ND	63	20	--	--	
12/16/1995	143.13	7.98	0.00	135.15	2.92	2700	--	ND	3.8	28	8.7	1500	--	

Table 2
HISTORIC FLUID LEVELS AND SELECTED ANALYTICAL RESULTS
May 1990 Through February 2006
76 Station 4320

Date Sampled	TOC Elevation (feet)	Depth to Water (feet)	LPH Thickness (feet)	Ground-water Elevation (feet)	Change in Elevation (feet)	TPH-G (8015M) (µg/l)	TPPH (8260) (µg/l)	Benzene (µg/l)	Toluene (µg/l)	Ethyl-benzene (µg/l)	Total Xylenes (µg/l)	MTBE (8021B) (µg/l)	MTBE (8260B) (µg/l)	Comments
MW-6 continued														
3/23/1996	143.13	5.55	0.00	137.58	2.43	3900	--	64	23	260	140	1000	--	
6/29/1996	143.13	8.15	0.00	134.98	-2.60	2200	--	75	5.8	18	6.9	1100	--	
9/28/1996	143.13	11.02	0.00	132.11	-2.87	3300	--	38	11	17	25	1400	--	
12/7/1996	143.13	9.04	0.00	134.09	1.98	2100	--	42	ND	ND	ND	1000	--	
3/29/1997	143.13	6.94	0.00	136.19	2.10	3500	--	32	9.2	86	34	810	--	
6/28/1997	143.13	9.95	0.00	133.18	-3.01	2800	--	41	ND	9.9	11	620	--	
9/27/1997	143.13	11.95	0.00	131.18	-2.00	4000	--	23	ND	28	38	870	--	
12/29/1997	143.13	7.17	0.00	135.96	4.78	2600	--	22	9.8	ND<1	13	670	--	
3/17/1998	143.13	4.39	0.00	138.74	2.78	5900	--	93	14	360	370	310	--	
6/18/1998	143.13	6.74	0.00	136.39	-2.35	340	--	5.2	0.82	17	2.9	38	500	
9/16/1998	143.13	10.32	0.00	132.81	-3.58	2500	--	58	25	29	29	750	890	
12/30/1998	143.13	8.27	0.00	134.86	2.05	2700	--	39	13	7.3	10	710	520	
3/18/1999	143.13	5.15	0.00	137.98	3.12	3300	--	16	12	100	74	300	190	
6/16/1999	143.13	8.33	0.00	134.80	-3.18	2700	--	13	9.1	ND	15	330	230	
9/23/1999	143.13	11.48	0.00	131.65	-3.15	3300	--	44	15	ND	ND	330	246	
12/23/1999	143.13	10.62	0.00	132.51	0.86	2200	--	25	11	ND	ND	310	320	
3/31/2000	143.13	5.78	0.00	137.35	4.84	3000	--	16	7.4	120	42	180	130	
6/15/2000	143.13	8.25	0.00	134.88	-2.47	3100	--	18	12	21	14	200	510	
9/22/2000	143.13	11.37	0.00	131.76	-3.12	2200	--	29	5.8	ND	ND	240	150	
12/21/2000	143.13	10.35	0.00	132.78	1.02	1900	--	38	8.3	6.1	14	250	150	
3/15/2001	143.13	5.97	0.00	137.16	4.38	2750	--	46.5	9.86	9.48	5.13	199	143	
6/14/2001	143.13	9.77	0.00	133.36	-3.80	3600	--	62	11	8.4	ND	200	140	
9/11/2001	143.20	12.23	0.00	130.97	-2.39	2900	--	59	12	6.3	3.4	160	100	
10/16/2001	143.20	12.87	0.00	130.33	-0.64	--	--	--	--	--	--	--	--	

Table 2
HISTORIC FLUID LEVELS AND SELECTED ANALYTICAL RESULTS
May 1990 Through February 2006
76 Station 4320

Date Sampled	TOC Elevation (feet)	Depth to Water (feet)	LPH Thickness (feet)	Ground-water Elevation (feet)	Change in Elevation (feet)	TPH-G (8015M) (µg/l)	TPPH (8260) (µg/l)	Benzene (µg/l)	Toluene (µg/l)	Ethyl-benzene (µg/l)	Total Xylenes (µg/l)	MTBE (8021B) (µg/l)	MTBE (8260B) (µg/l)	Comments
MW-6 continued														
11/13/2001	143.20	11.58	0.00	131.62	1.29	3000	--	ND<5.0	5.8	ND<5.0	ND<5.0	190	160	
12/11/2001	143.20	6.53	0.00	136.67	5.05	--	--	--	--	--	--	--	--	
1/15/2002	143.20	6.55	0.00	136.65	-0.02	--	--	--	--	--	--	--	--	
2/12/2002	143.20	5.98	0.00	137.22	0.57	1400	--	ND<10	ND<10	37	19	95	59	
3/12/2002	143.20	5.70	0.00	137.50	0.28	--	--	--	--	--	--	--	--	
4/16/2002	143.20	7.08	0.00	136.12	-1.38	--	--	--	--	--	--	--	--	
5/14/2002	143.20	8.11	0.00	135.09	-1.03	3200	--	8.3	11	ND<5.0	5.2	85	82	
6/11/2002	143.20	9.02	0.00	134.18	-0.91	--	--	--	--	--	--	--	--	
7/16/2002	143.20	10.49	0.00	132.71	-1.47	--	--	--	--	--	--	--	--	
8/13/2002	143.20	11.22	0.00	131.98	-0.73	1900	--	15	9.1	8.7	ND<5.0	200	83	
9/10/2002	143.20	12.06	0.00	131.14	-0.84	--	--	--	--	--	--	--	--	
12/10/2002	143.20	11.49	0.00	131.71	0.57	2600	--	ND<10	ND<10	ND<10	ND<10	110	68	
3/12/2003	143.20	6.30	0.00	136.90	5.19	2000	--	13	ND<2.5	22	9.1	41	31	
6/11/2003	143.20	7.43	0.00	135.77	-1.13	1500	--	14	3.0	7.0	7.0	39	74	
9/10/2003	143.20	10.86	0.00	132.34	-3.43	--	3400	4.8	ND<2.5	ND<2.5	ND<5.0	--	180	
12/10/2003	143.20	9.66	0.00	133.54	1.20	1600	--	ND<5.0	ND<5.0	ND<5.0	ND<5.0	ND<50	57	
3/23/2004	143.20	5.95	0.00	137.25	3.71	3100	--	37	ND<5.0	22	5.9	190	190	
6/22/2004	143.20	9.57	0.00	133.63	-3.62	78	--	ND<0.3	ND<0.3	ND<0.3	ND<0.6	96	130	
9/28/2004	143.20	12.21	0.00	130.99	-2.64	3500	--	7.6	ND<5.0	7.2	ND<5.0	230	160	
12/13/2004	143.20	8.77	0.00	134.43	3.44	1900	--	ND<2.5	ND<2.5	ND<2.5	ND<2.5	140	130	
3/29/2005	143.20	5.55	0.00	137.65	3.22	3600	--	41	ND<5.0	ND<5.0	9.5	200	130	
6/20/2005	143.20	6.78	0.00	136.42	-1.23	1500	--	2.6	4.5	5.3	2.8	78	81	
9/13/2005	143.20	10.17	0.00	133.03	-3.39	3700	--	19	21	2.3	2.9	140	60	
12/5/2005	143.20	8.15	0.00	135.05	2.02	--	1700	ND<0.50	0.63	0.54	1.2	--	36	

Table 2
HISTORIC FLUID LEVELS AND SELECTED ANALYTICAL RESULTS
May 1990 Through February 2006
76 Station 4320

Date Sampled	TOC Elevation (feet)	Depth to Water (feet)	LPH Thickness (feet)	Ground-water Elevation (feet)	Change in Elevation (feet)	TPH-G (8015M) (µg/l)	TPPH (8260) (µg/l)	Benzene (µg/l)	Toluene (µg/l)	Ethyl-benzene (µg/l)	Total Xylenes (µg/l)	MTBE (8021B) (µg/l)	MTBE (8260B) (µg/l)	Comments
MW-6 continued														
2/24/2006	143.20	6.11	0.00	137.09	2.04	1600	--	2.3	4.2	13	5.2	56	36	
MW-7														
10/10/1990	--	--	--	--	--	ND	--	ND	0.54	ND	ND	--	--	
3/1/1991	--	--	--	--	--	ND	--	ND	ND	ND	ND	--	--	
6/3/1991	--	--	--	--	--	ND	--	ND	ND	ND	ND	--	--	
9/5/1991	--	--	--	--	--	ND	--	ND	ND	ND	ND	--	--	
12/9/1991	--	--	--	--	--	ND	--	ND	ND	ND	ND	--	--	
3/12/1992	--	--	--	--	--	ND	--	ND	ND	ND	--	--	--	
6/13/1992	--	--	--	--	--	ND	--	ND	ND	ND	ND	--	--	
9/21/1992	--	--	--	--	--	ND	--	ND	ND	ND	ND	--	--	
12/9/1992	--	--	--	--	--	ND	--	ND	ND	ND	ND	--	--	
1/9/1993	144.45	6.33	0.00	138.12	--	--	--	--	--	--	--	--	--	
2/4/1993	144.45	9.00	0.00	135.45	-2.67	--	--	--	--	--	--	--	--	
3/13/1993	144.45	6.76	0.00	137.69	2.24	140	--	ND	ND	ND	ND	--	--	
4/17/1993	144.45	7.62	0.00	136.83	-0.86	--	--	--	--	--	--	--	--	
5/15/1993	144.45	8.75	0.00	135.70	-1.13	--	--	--	--	--	--	--	--	
6/17/1993	144.45	9.23	0.00	135.22	-0.48	ND	--	ND	ND	ND	ND	--	--	
7/17/1993	144.45	10.63	0.00	133.82	-1.40	--	--	--	--	--	--	--	--	
8/14/1993	144.45	11.53	0.00	132.92	-0.90	--	--	--	--	--	--	--	--	
9/18/1993	144.45	12.57	0.00	131.88	-1.04	ND	--	ND	ND	ND	ND	--	--	
10/16/1993	144.12	12.01	0.00	132.11	0.23	--	--	--	--	--	--	--	--	
12/11/1993	144.12	9.16	0.00	134.96	2.85	ND	--	ND	ND	ND	ND	--	--	
3/12/1994	144.12	7.73	0.00	136.39	1.43	ND	--	ND	ND	ND	ND	--	--	
6/11/1994	144.12	10.05	0.00	134.07	-2.32	ND	--	ND	ND	ND	ND	--	--	

Table 2
HISTORIC FLUID LEVELS AND SELECTED ANALYTICAL RESULTS
May 1990 Through February 2006
76 Station 4320

Date Sampled	TOC Elevation (feet)	Depth to Water (feet)	LPH Thickness (feet)	Ground-water Elevation (feet)	Change in Elevation (feet)	TPH-G (8015M) (µg/l)	TPPH (8260) (µg/l)	Benzene (µg/l)	Toluene (µg/l)	Ethyl-benzene (µg/l)	Total Xylenes (µg/l)	MTBE (8021B) (µg/l)	MTBE (8260B) (µg/l)	Comments
MW-7 continued														
9/17/1994	144.12	13.32	0.00	130.80	-3.27	ND	--	ND	ND	ND	ND	--	--	
12/17/1994	144.12	8.35	0.00	135.77	4.97	ND	--	ND	ND	ND	ND	--	--	
3/18/1995	144.12	4.23	0.00	139.89	4.12	ND	--	ND	ND	ND	ND	--	--	
6/24/1995	144.12	8.85	0.00	135.27	-4.62	ND	--	ND	ND	ND	ND	--	--	
9/23/1995	144.12	11.92	0.00	132.20	-3.07	ND	--	ND	ND	ND	ND	--	--	
12/16/1995	144.12	8.93	0.00	135.19	2.99	ND	--	ND	ND	ND	ND	ND	--	
3/23/1996	144.12	6.35	0.00	137.77	2.58	ND	--	ND	ND	ND	ND	ND	--	
6/29/1996	144.12	9.17	0.00	134.95	-2.82	--	--	--	--	--	--	--	--	Sampled Semi-Annually
9/28/1996	144.12	11.91	0.00	132.21	-2.74	ND	--	ND	ND	ND	ND	ND	--	
12/7/1996	144.12	10.02	0.00	134.10	1.89	--	--	--	--	--	--	--	--	
3/29/1997	144.12	7.99	0.00	136.13	2.03	ND	--	ND	ND	ND	ND	ND	--	
6/28/1997	144.12	10.79	0.00	133.33	-2.80	--	--	--	--	--	--	--	--	
9/27/1997	144.12	12.84	0.00	131.28	-2.05	ND	--	ND	ND	ND	ND	ND	--	
12/29/1997	144.12	8.07	0.00	136.05	4.77	--	--	--	--	--	--	--	--	
3/17/1998	144.12	5.28	0.00	138.84	2.79	ND	--	ND	ND	ND	ND	ND	--	
6/18/1998	144.12	7.82	0.00	136.30	-2.54	--	--	--	--	--	--	--	--	
9/16/1998	144.12	11.31	0.00	132.81	-3.49	74	--	ND	ND	ND	ND	ND	--	
12/30/1998	144.12	9.13	0.00	134.99	2.18	--	--	--	--	--	--	--	--	
3/18/1999	144.12	5.57	0.00	138.55	3.56	ND	--	ND	ND	ND	ND	ND	--	
6/16/1999	144.12	9.28	0.00	134.84	-3.71	--	--	--	--	--	--	--	--	
9/23/1999	144.12	12.35	0.00	131.77	-3.07	ND	--	ND	ND	ND	ND	ND	--	
12/23/1999	144.12	11.38	0.00	132.74	0.97	--	--	--	--	--	--	--	--	
3/31/2000	144.12	6.46	0.00	137.66	4.92	ND	--	ND	ND	ND	ND	ND	--	
6/15/2000	144.12	9.17	0.00	134.95	-2.71	ND	--	ND	ND	ND	ND	ND	ND	

Table 2
HISTORIC FLUID LEVELS AND SELECTED ANALYTICAL RESULTS
May 1990 Through February 2006
76 Station 4320

Date Sampled	TOC Elevation (feet)	Depth to Water (feet)	LPH Thickness (feet)	Ground-water Elevation (feet)	Change in Elevation (feet)	TPH-G (8015M) (µg/l)	TPPH (8260) (µg/l)	Benzene (µg/l)	Toluene (µg/l)	Ethyl-benzene (µg/l)	Total Xylenes (µg/l)	MTBE (8021B) (µg/l)	MTBE (8260B) (µg/l)	Comments
MW-7 continued														
9/22/2000	144.12	12.25	0.00	131.87	-3.08	ND	--	ND	ND	ND	ND	ND	--	
12/21/2000	144.12	11.46	0.00	132.66	0.79	--	--	--	--	--	--	--	--	
3/15/2001	144.12	6.68	0.00	137.44	4.78	ND	--	ND	ND	ND	ND	ND	--	
6/14/2001	144.12	10.46	0.00	133.66	-3.78	--	--	--	--	--	--	--	--	
9/11/2001	144.18	13.15	0.00	131.03	-2.63	ND<50	--	ND<0.50	ND<0.50	ND<0.50	ND<0.50	ND<5.0	--	
10/16/2001	144.18	13.63	0.00	130.55	-0.48	--	--	--	--	--	--	--	--	
11/13/2001	144.18	11.67	0.00	132.51	1.96	--	--	--	--	--	--	--	--	
12/11/2001	144.18	6.58	0.00	137.60	5.09	--	--	--	--	--	--	--	--	
1/15/2002	144.18	6.52	0.00	137.66	0.06	--	--	--	--	--	--	--	--	
2/12/2002	144.18	6.73	0.00	137.45	-0.21	ND<50	--	ND<0.50	ND<0.50	ND<0.50	ND<0.50	ND<2.5	--	
3/12/2002	144.18	6.25	0.00	137.93	0.48	--	--	--	--	--	--	--	--	
4/16/2002	144.18	7.92	0.00	136.26	-1.67	--	--	--	--	--	--	--	--	
5/14/2002	144.18	8.96	0.00	135.22	-1.04	--	--	--	--	--	--	--	--	Sampled Semi-Annually
6/11/2002	144.18	9.76	0.00	134.42	-0.80	--	--	--	--	--	--	--	--	
7/16/2002	144.18	11.24	0.00	132.94	-1.48	--	--	--	--	--	--	--	--	
8/13/2002	144.18	11.96	0.00	132.22	-0.72	ND<50	--	ND<0.50	ND<0.50	ND<0.50	ND<0.50	ND<2.5	--	
9/10/2002	144.18	12.71	0.00	131.47	-0.75	--	--	--	--	--	--	--	--	
12/10/2002	144.18	11.85	0.00	132.33	0.86	--	--	--	--	--	--	--	--	Sampled Semi-Annually
3/12/2003	144.18	7.27	0.00	136.91	4.58	ND<50	--	ND<0.50	ND<0.50	ND<0.50	ND<0.50	ND<2.0	--	
6/11/2003	144.18	8.42	0.00	135.76	-1.15	--	--	--	--	--	--	--	--	Sampled Semi-Annually
9/10/2003	144.18	11.97	0.00	132.21	-3.55	--	96	ND<0.50	ND<0.50	ND<0.50	ND<1.0	--	ND<2.0	
12/10/2003	144.18	9.96	0.00	134.22	2.01	--	--	--	--	--	--	--	--	Monitored Only
3/23/2004	144.18	6.90	0.00	137.28	3.06	ND<50	--	ND<0.50	--	--	ND<0.50	ND<5.0	--	
6/22/2004	144.18	10.38	0.00	133.80	-3.48	--	--	--	--	--	--	--	--	Monitored Only

Table 2

HISTORIC FLUID LEVELS AND SELECTED ANALYTICAL RESULTS

May 1990 Through February 2006

76 Station 4320

Date Sampled	TOC Elevation (feet)	Depth to Water (feet)	LPH Thickness (feet)	Ground-water Elevation (feet)	Change in Elevation (feet)	TPH-G (8015M) (µg/l)	TPPH (8260) (µg/l)	Benzene (µg/l)	Toluene (µg/l)	Ethyl-benzene (µg/l)	Total Xylenes (µg/l)	MTBE (8021B) (µg/l)	MTBE (8260B) (µg/l)	Comments
MW-7 continued														
9/28/2004	144.18	13.06	0.00	131.12	-2.68	ND<50	--	ND<0.5	ND<0.5	ND<0.5	ND<0.5	ND<5.0	--	
12/13/2004	144.18	9.48	0.00	134.70	3.58	--	--	--	--	--	--	--	--	Sampled Semi-Annually
3/29/2005	144.18	5.37	0.00	138.81	4.11	ND<50	--	ND<0.50	ND<0.50	ND<0.50	ND<0.50	ND<5.0	--	
6/20/2005	144.18	7.97	0.00	136.21	-2.60	--	--	--	--	--	--	--	--	Sampled semi-annually
9/13/2005	144.18	10.96	0.00	133.22	-2.99	ND<50	--	ND<0.30	ND<0.30	ND<0.30	ND<0.60	ND<1.0	--	
12/5/2005	144.18	9.08	0.00	135.10	1.88	--	--	--	--	--	--	--	--	Sampled semi-annually
2/24/2006	144.18	7.01	0.00	137.17	2.07	ND<50	--	ND<0.30	ND<0.30	ND<0.30	ND<0.60	ND<1.0	--	
MW-8														
10/10/1990	--	--	--	--	--	ND	--	ND	ND	ND	ND	--	--	
D 10/10/1990	--	--	--	--	--	--	--	--	--	--	--	--	--	
3/1/1991	--	--	--	--	--	--	--	--	--	--	--	--	--	inaccessible paved over
6/3/1991	--	--	--	--	--	ND	--	ND	ND	ND	ND	--	--	
9/5/1991	--	--	--	--	--	ND	--	ND	ND	ND	ND	--	--	
12/9/1991	--	--	--	--	--	380	--	2.4	0.3	2.3	24	--	--	
3/12/1992	--	--	--	--	--	ND	--	ND	ND	ND	ND	--	--	
6/13/1992	--	--	--	--	--	ND	--	ND	ND	ND	ND	--	--	
9/21/1992	--	--	--	--	--	ND	--	ND	ND	ND	ND	--	--	
12/9/1992	--	--	--	--	--	ND	--	ND	ND	ND	ND	--	--	
1/9/1993	144.99	6.85	0.00	138.14	--	--	--	--	--	--	--	--	--	
2/4/1993	144.99	8.81	0.00	136.18	-1.96	--	--	--	--	--	--	--	--	
3/13/1993	144.99	6.95	0.00	138.04	1.86	ND	--	ND	ND	ND	ND	--	--	
4/17/1993	144.99	7.57	0.00	137.42	-0.62	--	--	--	--	--	--	--	--	
5/15/1993	144.99	9.05	0.00	135.94	-1.48	--	--	--	--	--	--	--	--	
6/17/1993	144.99	9.45	0.00	135.54	-0.40	ND	--	ND	ND	ND	ND	--	--	

Table 2

HISTORIC FLUID LEVELS AND SELECTED ANALYTICAL RESULTS

May 1990 Through February 2006

76 Station 4320

Date Sampled	TOC Elevation (feet)	Depth to Water (feet)	LPH Thickness (feet)	Ground-water Elevation (feet)	Change in Elevation (feet)	TPH-G (8015M) (µg/l)	TPPH (8260) (µg/l)	Benzene (µg/l)	Toluene (µg/l)	Ethyl-benzene (µg/l)	Total Xylenes (µg/l)	MTBE (8021B) (µg/l)	MTBE (8260B) (µg/l)	Comments
MW-8 continued														
7/17/1993	144.99	11.06	0.00	133.93	-1.61	--	--	--	--	--	--	--	--	
8/14/1993	144.99	11.93	0.00	133.06	-0.87	--	--	--	--	--	--	--	--	
9/18/1993	144.99	13.03	0.00	131.96	-1.10	ND	--	ND	ND	ND	ND	--	--	
10/16/1993	144.75	12.28	0.00	132.47	0.51	--	--	--	--	--	--	--	--	
12/11/1993	144.75	9.05	0.00	135.70	3.23	ND	--	ND	ND	ND	ND	--	--	
3/12/1994	144.75	8.21	0.00	136.54	0.84	ND	--	ND	ND	ND	ND	--	--	
6/11/1994	144.75	10.60	0.00	134.15	-2.39	ND	--	ND	ND	ND	ND	--	--	
9/17/1994	144.75	13.94	0.00	130.81	-3.34	ND	--	ND	ND	ND	ND	--	--	
12/17/1994	144.75	8.73	0.00	136.02	5.21	ND	--	ND	ND	ND	ND	--	--	
3/18/1995	144.75	4.71	0.00	140.04	4.02	ND	--	ND	ND	ND	ND	--	--	
6/24/1995	144.75	9.35	0.00	135.40	-4.64	ND	--	ND	ND	ND	ND	--	--	
9/23/1995	144.75	12.53	0.00	132.22	-3.18	ND	--	ND	ND	ND	ND	--	--	
12/16/1995	144.75	9.13	0.00	135.62	3.40	ND	--	ND	ND	ND	ND	ND	--	
3/23/1996	144.75	6.68	0.00	138.07	2.45	ND	--	ND	ND	ND	ND	ND	--	
6/29/1996	144.75	9.69	0.00	135.06	-3.01	--	--	--	--	--	--	--	--	Sampled Semi-Annually
9/28/1996	144.75	12.15	0.00	132.60	-2.46	ND	--	ND	ND	ND	ND	ND	--	
12/7/1996	144.75	10.34	0.00	134.41	1.81	--	--	--	--	--	--	--	--	
3/29/1997	144.75	8.41	0.00	136.34	1.93	ND	--	ND	ND	ND	ND	ND	--	
6/28/1997	144.75	11.40	0.00	133.35	-2.99	--	--	--	--	--	--	--	--	
9/27/1997	144.75	13.56	0.00	131.19	-2.16	ND	--	ND	ND	ND	ND	ND	--	
12/29/1997	144.75	8.60	0.00	136.15	4.96	--	--	--	--	--	--	--	--	
3/17/1998	144.75	5.73	0.00	139.02	2.87	ND	--	ND	ND	ND	ND	ND	--	
6/18/1998	144.75	8.26	0.00	136.49	-2.53	--	--	--	--	--	--	--	--	
9/16/1998	144.75	10.13	0.00	134.62	-1.87	ND	--	ND	ND	ND	ND	ND	--	

Table 2
HISTORIC FLUID LEVELS AND SELECTED ANALYTICAL RESULTS
May 1990 Through February 2006
76 Station 4320

Date Sampled	TOC Elevation (feet)	Depth to Water (feet)	LPH Thickness (feet)	Ground-water Elevation (feet)	Change in Elevation (feet)	TPH-G (8015M) (µg/l)	TPPH (8260) (µg/l)	Benzene (µg/l)	Toluene (µg/l)	Ethyl-benzene (µg/l)	Total Xylenes (µg/l)	MTBE (8021B) (µg/l)	MTBE (8260B) (µg/l)	Comments
MW-8 continued														
12/30/1998	144.75	9.69	0.00	135.06	0.44	--	--	--	--	--	--	--	--	
3/18/1999	144.75	6.01	0.00	138.74	3.68	ND	--	ND	ND	ND	ND	ND	--	
6/16/1999	144.75	9.83	0.00	134.92	-3.82	--	--	--	--	--	--	--	--	
9/23/1999	144.75	13.00	0.00	131.75	-3.17	ND	--	ND	ND	ND	ND	ND	--	
12/23/1999	144.75	12.05	0.00	132.70	0.95	--	--	--	--	--	--	--	--	
3/31/2000	144.75	6.87	0.00	137.88	5.18	ND	--	ND	ND	ND	ND	ND	--	
6/15/2000	144.75	9.73	0.00	135.02	-2.86	--	--	--	--	--	--	--	--	
9/22/2000	144.75	12.90	0.00	131.85	-3.17	ND	--	ND	ND	ND	ND	ND	--	
12/21/2000	144.75	10.37	0.00	134.38	2.53	--	--	--	--	--	--	--	--	
3/15/2001	144.75	7.08	0.00	137.67	3.29	ND	--	ND	ND	ND	ND	ND	--	
6/14/2001	144.75	10.85	0.00	133.90	-3.77	--	--	--	--	--	--	--	--	Sampled Semi-Annually
9/11/2001	144.79	13.78	0.00	131.01	-2.89	ND<50	--	ND<0.50	ND<0.50	ND<0.50	ND<0.50	ND<5.0	--	
10/16/2001	144.79	14.38	0.00	130.41	-0.60	--	--	--	--	--	--	--	--	
11/13/2001	144.79	12.33	0.00	132.46	2.05	--	--	--	--	--	--	--	--	Sampled Semi-Annually
12/11/2001	144.79	7.20	0.00	137.59	5.13	--	--	--	--	--	--	--	--	
1/15/2002	144.79	7.14	0.00	137.65	0.06	--	--	--	--	--	--	--	--	
2/12/2002	144.79	7.18	0.00	137.61	-0.04	ND<50	--	ND<0.50	ND<0.50	ND<0.50	ND<0.50	ND<2.5	--	
3/12/2002	144.79	6.80	0.00	137.99	0.38	--	--	--	--	--	--	--	--	
4/16/2002	144.79	8.45	0.00	136.34	-1.65	--	--	--	--	--	--	--	--	
5/14/2002	144.79	9.10	0.00	135.69	-0.65	--	--	--	--	--	--	--	--	Sampled Semi-Annually
6/11/2002	144.79	9.84	0.00	134.95	-0.74	--	--	--	--	--	--	--	--	
7/16/2002	144.79	11.33	0.00	133.46	-1.49	--	--	--	--	--	--	--	--	
8/13/2002	144.79	12.69	0.00	132.10	-1.36	ND<50	--	ND<0.50	ND<0.50	ND<0.50	ND<0.50	ND<2.5	--	
9/10/2002	144.79	13.46	0.00	131.33	-0.77	--	--	--	--	--	--	--	--	

Table 2
HISTORIC FLUID LEVELS AND SELECTED ANALYTICAL RESULTS
May 1990 Through February 2006
76 Station 4320

Date Sampled	TOC Elevation (feet)	Depth to Water (feet)	LPH Thickness (feet)	Ground-water Elevation (feet)	Change in Elevation (feet)	TPH-G (8015M) (µg/l)	TPPH (8260) (µg/l)	Benzene (µg/l)	Toluene (µg/l)	Ethyl-benzene (µg/l)	Total Xylenes (µg/l)	MTBE (8021B) (µg/l)	MTBE (8260B) (µg/l)	Comments
MW-8 continued														
12/10/2002	144.79	12.76	0.00	132.03	0.70	--	--	--	--	--	--	--	--	Sampled Semi-Annually
3/12/2003	144.79	7.68	0.00	137.11	5.08	ND<50	--	ND<0.50	ND<0.50	ND<0.50	ND<0.50	ND<2.0	--	
6/11/2003	144.79	8.90	0.00	135.89	-1.22	--	--	--	--	--	--	--	--	Sampled Semi-Annually
9/10/2003	144.79	12.16	0.00	132.63	-3.26	--	ND<50	ND<0.50	ND<0.50	ND<0.50	ND<1.0	--	ND<2.0	
12/10/2003	144.79	10.30	0.00	134.49	1.86	--	--	--	--	--	--	--	--	Monitored Only
3/23/2004	144.79	7.23	0.00	137.56	3.07	ND<50	--	ND<0.50	ND<0.50	ND<0.50	ND<0.50	ND<5.0	--	
6/22/2004	144.79	10.98	0.00	133.81	-3.75	--	--	--	--	--	--	--	--	Monitored Only
9/28/2004	144.79	13.70	0.00	131.09	-2.72	ND<50	--	ND<0.50	ND<0.5	ND<0.5	ND<0.5	ND<5.0	--	
12/13/2004	144.79	9.00	0.00	135.79	4.70	--	--	--	--	--	--	--	--	Sampled Semi-Annually
3/29/2005	144.79	5.75	0.00	139.04	3.25	ND<50	--	ND<0.50	ND<0.50	ND<0.50	ND<0.50	ND<5.0	--	
6/20/2005	144.79	8.36	0.00	136.43	-2.61	--	--	--	--	--	--	--	--	Sampled semi-annually
9/13/2005	144.79	11.54	0.00	133.25	-3.18	ND<50	--	ND<0.30	ND<0.30	ND<0.30	ND<0.60	ND<1.0	--	
12/5/2005	144.79	9.44	0.00	135.35	2.10	--	--	--	--	--	--	--	--	Sampled semi-annually
2/24/2006	144.79	7.44	0.00	137.35	2.00	ND<50	--	ND<0.30	ND<0.30	ND<0.30	ND<0.60	ND<1.0	--	
MW-9														
10/10/1990	--	--	--	--	--	ND	--	ND	ND	ND	ND	--	--	
12/9/1992	--	--	--	--	--	120	--	ND	0.61	ND	ND	--	--	
1/9/1993	145.36	7.26	0.00	138.10	--	--	--	--	--	--	--	--	--	
2/4/1993	145.36	9.48	0.00	135.88	-2.22	--	--	--	--	--	--	--	--	
3/13/1993	145.36	7.55	0.00	137.81	1.93	280	--	ND	ND	ND	ND	--	--	
4/17/1993	145.36	8.31	0.00	137.05	-0.76	--	--	--	--	--	--	--	--	
5/15/1993	145.36	9.57	0.00	135.79	-1.26	--	--	--	--	--	--	--	--	
6/17/1993	145.36	9.98	0.00	135.38	-0.41	340	--	ND	ND	0.62	ND	--	--	
7/17/1993	145.36	11.57	0.00	133.79	-1.59	--	--	--	--	--	--	--	--	

Table 2
HISTORIC FLUID LEVELS AND SELECTED ANALYTICAL RESULTS
May 1990 Through February 2006
76 Station 4320

Date Sampled	TOC Elevation (feet)	Depth to Water (feet)	LPH Thickness (feet)	Ground-water Elevation (feet)	Change in Elevation (feet)	TPH-G (8015M) (µg/l)	TPPH (8260) (µg/l)	Benzene (µg/l)	Toluene (µg/l)	Ethyl-benzene (µg/l)	Total Xylenes (µg/l)	MTBE (8021B) (µg/l)	MTBE (8260B) (µg/l)	Comments
MW-9 continued														
8/14/1993	145.36	12.44	0.00	132.92	-0.87	--	--	--	--	--	--	--	--	
9/18/1993	145.36	13.56	0.00	131.80	-1.12	86	--	ND	ND	ND	ND	--	--	
10/16/1993	145.09	12.72	0.00	132.37	0.57	--	--	--	--	--	--	--	--	
12/11/1993	145.09	9.58	0.00	135.51	3.14	ND	--	ND	ND	ND	ND	--	--	
3/12/1994	145.09	8.76	0.00	136.33	0.82	160	--	ND	ND	ND	ND	--	--	
6/11/1994	145.09	11.10	0.00	133.99	-2.34	140	--	5.6	ND	ND	ND	--	--	
9/17/1994	145.09	14.44	0.00	130.65	-3.34	ND	--	ND	ND	ND	ND	--	--	
12/17/1994	145.09	9.18	0.00	135.91	5.26	110	--	ND	0.67	ND	ND	--	--	
3/18/1995	145.09	5.46	0.00	139.63	3.72	88	--	ND	ND	ND	ND	--	--	
6/24/1995	145.09	9.81	0.00	135.28	-4.35	120	--	ND	0.8	ND	0.6	--	--	
9/23/1995	145.09	12.99	0.00	132.10	-3.18	130	--	ND	ND	ND	ND	--	--	
12/16/1995	145.09	9.48	0.00	135.61	3.51	67	--	ND	ND	ND	ND	ND	--	
3/23/1996	145.09	7.25	0.00	137.84	2.23	130	--	6.6	ND	ND	ND	ND	--	
6/29/1996	145.09	10.12	0.00	134.97	-2.87	ND	--	ND	0.89	ND	0.75	ND	--	
9/28/1996	145.09	12.50	0.00	132.59	-2.38	ND	--	ND	ND	ND	ND	ND	--	
12/7/1996	145.09	10.74	0.00	134.35	1.76	ND	--	ND	ND	ND	ND	ND	--	
3/29/1997	145.09	8.88	0.00	136.21	1.86	79	--	2.6	0.7	ND	ND	ND	--	
6/28/1997	145.09	11.88	0.00	133.21	-3.00	ND	--	ND	ND	ND	ND	ND	--	
9/27/1997	145.09	14.07	0.00	131.02	-2.19	ND	--	ND	ND	ND	ND	ND	--	
12/29/1997	145.09	9.08	0.00	136.01	4.99	ND	--	ND	ND	ND	ND	ND	--	
3/17/1998	145.09	6.21	0.00	138.88	2.87	ND	--	ND	ND	ND	ND	ND	--	
6/18/1998	145.09	8.77	0.00	136.32	-2.56	ND	--	ND	ND	ND	ND	ND	--	
9/16/1998	145.09	11.05	0.00	134.04	-2.28	ND	--	ND	ND	ND	ND	ND	--	
12/30/1998	145.09	10.16	0.00	134.93	0.89	ND	--	ND	ND	ND	ND	ND	--	

Table 2
HISTORIC FLUID LEVELS AND SELECTED ANALYTICAL RESULTS
May 1990 Through February 2006
76 Station 4320

Date Sampled	TOC Elevation (feet)	Depth to Water (feet)	LPH Thickness (feet)	Ground-water Elevation (feet)	Change in Elevation (feet)	TPH-G (8015M) (µg/l)	TPPH (8260) (µg/l)	Benzene (µg/l)	Toluene (µg/l)	Ethyl-benzene (µg/l)	Total Xylenes (µg/l)	MTBE (8021B) (µg/l)	MTBE (8260B) (µg/l)	Comments
MW-9 continued														
3/18/1999	145.09	6.61	0.00	138.48	3.55	61	--	ND	ND	ND	ND	ND	--	
6/16/1999	145.09	10.28	0.00	134.81	-3.67	110	--	5.7	ND	ND	ND	ND	--	
9/23/1999	145.09	13.47	0.00	131.62	-3.19	ND	--	ND	ND	ND	ND	ND	--	
12/23/1999	145.09	12.51	0.00	132.58	0.96	ND	--	ND	ND	ND	ND	ND	--	
3/31/2000	145.09	7.45	0.00	137.64	5.06	ND	--	ND	ND	ND	ND	ND	--	
6/15/2000	145.09	10.20	0.00	134.89	-2.75	ND	--	ND	ND	ND	ND	ND	--	
9/22/2000	145.09	13.36	0.00	131.73	-3.16	ND	--	ND	ND	ND	ND	ND	--	
12/21/2000	145.09	11.19	0.00	133.90	2.17	ND	--	ND	1.7	ND	2.3	6.9	--	
3/15/2001	145.09	7.66	0.00	137.43	3.53	ND	--	ND	ND	ND	ND	ND	--	
6/14/2001	145.09	11.38	0.00	133.71	-3.72	ND	--	ND	ND	ND	ND	ND	--	
9/11/2001	145.18	14.25	0.00	130.93	-2.78	ND<50	--	ND<0.50	ND<0.50	ND<0.50	ND<0.50	ND<5.0	--	
10/16/2001	145.18	14.89	0.00	130.29	-0.64	--	--	--	--	--	--	--	--	
11/13/2001	145.18	12.51	0.00	132.67	2.38	53	--	ND<0.50	ND<0.50	ND<0.50	0.51	ND<5.0	--	
12/11/2001	145.18	7.38	0.00	137.80	5.13	--	--	--	--	--	--	--	--	
1/15/2002	145.18	7.33	0.00	137.85	0.05	--	--	--	--	--	--	--	--	
2/12/2002	145.18	7.64	0.00	137.54	-0.31	ND<50	--	ND<0.50	ND<0.50	ND<0.50	ND<0.50	ND<2.5	--	
3/12/2002	145.18	7.28	0.00	137.90	0.36	--	--	--	--	--	--	--	--	
4/16/2002	145.18	8.86	0.00	136.32	-1.58	--	--	--	--	--	--	--	--	
5/14/2002	145.18	10.01	0.00	135.17	-1.15	160	--	ND<0.50	ND<0.50	ND<0.50	ND<0.50	ND<5.0	--	
6/11/2002	145.18	10.81	0.00	134.37	-0.80	--	--	--	--	--	--	--	--	
7/16/2002	145.18	12.32	0.00	132.86	-1.51	--	--	--	--	--	--	--	--	
8/13/2002	145.18	13.12	0.00	132.06	-0.80	120	--	ND<0.50	ND<0.50	ND<0.50	ND<0.50	ND<2.5	--	
9/10/2002	145.18	13.85	0.00	131.33	-0.73	--	--	--	--	--	--	--	--	
12/10/2002	145.18	13.06	0.00	132.12	0.79	ND<50	--	ND<0.50	ND<0.50	ND<0.50	ND<0.50	ND<2.0	--	

Table 2
HISTORIC FLUID LEVELS AND SELECTED ANALYTICAL RESULTS
May 1990 Through February 2006
76 Station 4320

Date Sampled	TOC Elevation (feet)	Depth to Water (feet)	LPH Thickness (feet)	Ground-water Elevation (feet)	Change in Elevation (feet)	TPH-G (8015M) (µg/l)	TPPH (8260) (µg/l)	Benzene (µg/l)	Toluene (µg/l)	Ethyl-benzene (µg/l)	Total Xylenes (µg/l)	MTBE (8021B) (µg/l)	MTBE (8260B) (µg/l)	Comments
MW-9 continued														
3/12/2003	145.18	8.17	0.00	137.01	4.89	ND<50	--	ND<0.50	ND<0.50	ND<0.50	ND<0.50	ND<2.0	--	
6/11/2003	145.18	9.41	0.00	135.77	-1.24	ND<50	--	ND<0.50	ND<0.50	ND<0.50	ND<0.50	4.3	--	
9/10/2003	145.18	12.29	0.00	132.89	-2.88	--	110	ND<0.50	ND<0.50	ND<0.50	ND<1.0	--	8.2	
12/10/2003	145.18	10.90	0.00	134.28	1.39	ND<50	--	ND<0.50	ND<0.50	ND<0.50	ND<0.50	ND<5.0	--	
3/23/2004	145.18	7.79	0.00	137.39	3.11	ND<50	--	ND<0.50	ND<0.50	ND<0.50	ND<0.50	ND<5.0	--	
6/22/2004	145.18	11.44	0.00	133.74	-3.65	ND<50	--	ND<0.3	0.48	ND<0.3	ND<0.6	ND<1	--	
9/28/2004	145.18	14.16	0.00	131.02	-2.72	ND<50	--	ND<0.5	ND<0.5	ND<0.5	ND<0.5	ND<5.0	--	
12/13/2004	145.18	10.34	0.00	134.84	3.82	ND<50	--	ND<0.50	ND<0.50	ND<0.50	ND<0.50	ND<5.0	--	
3/29/2005	145.18	--	--	--	--	--	--	--	--	--	--	--	--	Car parked over well
6/20/2005	145.18	8.81	0.00	136.37	--	ND<50	--	ND<0.30	0.36	ND<0.30	ND<0.60	ND<1.0	--	
9/13/2005	145.18	11.98	0.00	133.20	-3.17	ND<50	--	ND<0.30	ND<0.30	ND<0.30	ND<0.60	ND<1.0	--	
12/5/2005	145.18	9.85	0.00	135.33	2.13	--	ND<50	ND<0.50	ND<0.50	ND<0.50	ND<1.0	--	ND<0.50	
2/24/2006	145.18	7.95	0.00	137.23	1.90	ND<50	--	ND<0.30	ND<0.30	ND<0.30	ND<0.60	ND<1.0	--	
MW-10														
12/9/1992	--	--	--	--	--	ND	--	ND	ND	ND	ND	--	--	
1/9/1993	143.18	5.37	0.00	137.81	--	--	--	--	--	--	--	--	--	
2/4/1993	143.18	8.05	0.00	135.13	-2.68	--	--	--	--	--	--	--	--	
3/13/1993	143.18	6.12	0.00	137.06	1.93	170	--	ND	ND	ND	ND	--	--	
4/17/1993	143.18	6.74	0.00	136.44	-0.62	--	--	--	--	--	--	--	--	
5/15/1993	143.18	7.88	0.00	135.30	-1.14	--	--	--	--	--	--	--	--	
6/17/1993	143.18	8.61	0.00	134.57	-0.73	ND	--	ND	ND	ND	ND	--	--	
7/17/1993	143.18	9.80	0.00	133.38	-1.19	--	--	--	--	--	--	--	--	
8/14/1993	142.74	10.60	0.00	132.14	-1.24	--	--	--	--	--	--	--	--	
9/18/1993	142.74	11.67	0.00	131.07	-1.07	ND	--	ND	ND	ND	ND	--	--	

Table 2
HISTORIC FLUID LEVELS AND SELECTED ANALYTICAL RESULTS
May 1990 Through February 2006
76 Station 4320

Date Sampled	TOC Elevation (feet)	Depth to Water (feet)	LPH Thickness (feet)	Ground-water Elevation (feet)	Change in Elevation (feet)	TPH-G (8015M) (µg/l)	TPPH (8260) (µg/l)	Benzene (µg/l)	Toluene (µg/l)	Ethyl-benzene (µg/l)	Total Xylenes (µg/l)	MTBE (8021B) (µg/l)	MTBE (8260B) (µg/l)	Comments
MW-10 continued														
10/16/1993	142.74	10.60	0.00	132.14	1.07	--	--	--	--	--	--	--	--	
12/11/1993	142.74	8.44	0.00	134.30	2.16	ND	--	ND	ND	ND	ND	--	--	
3/12/1994	142.74	6.89	0.00	135.85	1.55	ND	--	ND	ND	ND	ND	--	--	
6/11/1994	142.74	9.12	0.00	133.62	-2.23	ND	--	ND	ND	ND	ND	--	--	
9/17/1994	142.74	12.35	0.00	130.39	-3.23	ND	--	ND	ND	ND	ND	--	--	
12/17/1994	142.74	7.26	0.00	135.48	5.09	ND	--	ND	ND	ND	ND	--	--	
3/18/1995	142.74	4.03	0.00	138.71	3.23	ND	--	ND	ND	ND	ND	--	--	
6/24/1995	142.74	7.86	0.00	134.88	-3.83	ND	--	ND	ND	ND	ND	--	--	
9/23/1995	142.74	10.93	0.00	131.81	-3.07	ND	--	ND	ND	ND	ND	--	--	
12/16/1995	142.74	7.62	0.00	135.12	3.31	ND	--	ND	ND	ND	ND	98	--	
3/23/1996	142.74	5.66	0.00	137.08	1.96	ND	--	ND	ND	ND	ND	66	--	
6/29/1996	142.74	8.10	0.00	134.64	-2.44	--	--	--	--	--	--	--	--	Sampled Semi-Annually
9/28/1996	142.74	10.33	0.00	132.41	-2.23	ND	--	ND	ND	ND	ND	220	--	
12/7/1996	142.74	8.83	0.00	133.91	1.50	--	--	--	--	--	--	--	--	
3/29/1997	142.74	6.95	0.00	135.79	1.88	ND	--	ND	ND	ND	ND	160	--	
6/28/1997	142.74	9.85	0.00	132.89	-2.90	--	--	--	--	--	--	--	--	
9/27/1997	142.74	12.02	0.00	130.72	-2.17	ND	--	ND	ND	ND	ND	210	--	
12/29/1997	142.74	7.21	0.00	135.53	4.81	--	--	--	--	--	--	--	--	
3/17/1998	142.74	4.82	0.00	137.92	2.39	ND	--	ND	ND	ND	ND	46	--	
6/18/1998	142.74	6.98	0.00	135.76	-2.16	ND	--	ND	ND	ND	ND	110	140	
9/16/1998	142.74	10.18	0.00	132.56	-3.20	ND	--	ND	ND	ND	ND	220	250	
12/30/1998	142.74	8.19	0.00	134.55	1.99	--	--	--	--	--	--	--	--	
3/18/1999	142.74	5.15	0.00	137.59	3.04	ND	--	ND	ND	ND	ND	72	50	
6/16/1999	142.74	8.30	0.00	134.44	-3.15	--	--	--	--	--	--	--	--	

Table 2
HISTORIC FLUID LEVELS AND SELECTED ANALYTICAL RESULTS
May 1990 Through February 2006
76 Station 4320

Date Sampled	TOC Elevation (feet)	Depth to Water (feet)	LPH Thickness (feet)	Ground-water Elevation (feet)	Change in Elevation (feet)	TPH-G (8015M) (µg/l)	TPPH (8260) (µg/l)	Benzene (µg/l)	Toluene (µg/l)	Ethyl-benzene (µg/l)	Total Xylenes (µg/l)	MTBE (8021B) (µg/l)	MTBE (8260B) (µg/l)	Comments
MW-10 continued														
9/23/1999	142.74	11.41	0.00	131.33	-3.11	ND	--	ND	ND	ND	ND	170	163	
12/23/1999	142.74	10.51	0.00	132.23	0.90	--	--	--	--	--	--	--	--	
3/31/2000	142.74	5.94	0.00	136.80	4.57	ND	--	ND	ND	ND	ND	43	34	
6/15/2000	142.74	8.27	0.00	134.47	-2.33	--	--	--	--	--	--	--	--	
9/22/2000	142.74	11.27	0.00	131.47	-3.00	ND	--	ND	ND	ND	ND	140	120	
12/21/2000	142.74	10.28	0.00	132.46	0.99	--	--	--	--	--	--	--	--	
3/15/2001	142.74	5.90	0.00	136.84	4.38	ND	--	ND	ND	ND	ND	38.6	50.1	
6/14/2001	142.74	9.70	0.00	133.04	-3.80	--	--	--	--	--	--	--	--	Sampled Semi-Annually
9/11/2001	142.80	12.18	0.00	130.62	-2.42	ND<50	--	ND<0.50	ND<0.50	ND<0.50	ND<0.50	100	110	
10/16/2001	142.80	12.76	0.00	130.04	-0.58	--	--	--	--	--	--	--	--	
11/13/2001	142.80	10.96	0.00	131.84	1.80	--	--	--	--	--	--	--	--	Sampled Semi-Annually
12/11/2001	142.80	5.79	0.00	137.01	5.17	--	--	--	--	--	--	--	--	
1/15/2002	142.80	5.74	0.00	137.06	0.05	--	--	--	--	--	--	--	--	
2/12/2002	142.69	5.81	0.00	136.88	-0.18	ND<50	--	ND<0.50	ND<0.50	ND<0.50	ND<0.50	38	37	
3/12/2002	142.69	5.28	0.00	137.41	0.53	--	--	--	--	--	--	--	--	
4/16/2002	142.69	6.98	0.00	135.71	-1.70	--	--	--	--	--	--	--	--	
5/14/2002	142.69	7.98	0.00	134.71	-1.00	--	--	--	--	--	--	--	--	Sampled Semi-Annually
6/11/2002	142.69	8.67	0.00	134.02	-0.69	--	--	--	--	--	--	--	--	
7/16/2002	142.69	10.19	0.00	132.50	-1.52	--	--	--	--	--	--	--	--	
8/13/2002	142.69	11.06	0.00	131.63	-0.87	ND<50	--	ND<0.50	ND<0.50	ND<0.50	ND<0.50	110	70	
9/10/2002	142.69	11.80	0.00	130.89	-0.74	--	--	--	--	--	--	--	--	
12/10/2002	142.69	11.14	0.00	131.55	0.66	--	--	--	--	--	--	--	--	Sampled Semi-Annually
3/12/2003	142.69	6.25	0.00	136.44	4.89	ND<50	--	ND<0.50	ND<0.50	ND<0.50	ND<0.50	35	34	
6/11/2003	142.69	7.45	0.00	135.24	-1.20	--	--	--	--	--	--	--	--	Sampled Semi-Annually

Table 2
HISTORIC FLUID LEVELS AND SELECTED ANALYTICAL RESULTS
May 1990 Through February 2006
76 Station 4320

Date Sampled	TOC Elevation (feet)	Depth to Water (feet)	LPH Thickness (feet)	Ground-water Elevation (feet)	Change in Elevation (feet)	TPH-G (8015M) (µg/l)	TPPH (8260) (µg/l)	Benzene (µg/l)	Toluene (µg/l)	Ethyl-benzene (µg/l)	Total Xylenes (µg/l)	MTBE (8021B) (µg/l)	MTBE (8260B) (µg/l)	Comments
MW-10 continued														
9/10/2003	142.69	10.63	0.00	132.06	-3.18	--	88	ND<0.50	ND<0.50	0.68	ND<1.0	--	46	
12/10/2003	142.69	8.83	0.00	133.86	1.80	--	--	--	--	--	--	--	--	Monitored Only
3/23/2004	142.69	5.97	0.00	136.72	2.86	ND<50	--	ND<0.50	ND<0.50	ND<0.50	ND<0.50	31	34	
6/22/2004	142.69	9.31	0.00	133.38	-3.34	--	--	--	--	--	--	--	--	Monitored Only
9/28/2004	142.69	12.00	0.00	130.69	-2.69	58	--	ND<0.50	ND<0.50	ND<0.50	ND<0.50	33	41	
12/13/2004	142.69	8.27	0.00	134.42	3.73	--	--	--	--	--	--	--	--	Sampled Semi-Annually
3/29/2005	142.69	4.48	0.00	138.21	3.79	ND<50	--	ND<0.50	ND<0.50	ND<0.50	ND<0.50	18	18	
6/20/2005	142.69	6.80	0.00	135.89	-2.32	--	--	--	--	--	--	--	--	Sampled semi-annually
9/13/2005	142.69	9.30	0.00	133.39	-2.50	ND<50	--	ND<0.30	ND<0.30	ND<0.30	ND<0.60	38	38	
12/5/2005	142.69	7.62	0.00	135.07	1.68	--	--	--	--	--	--	--	--	Sampled semi-annually
2/24/2006	142.69	5.96	0.00	136.73	1.66	ND<50	--	ND<0.30	ND<0.30	ND<0.30	ND<0.60	9.0	10	
MW-11														
12/9/1992	--	--	--	--	--	ND	--	ND	ND	ND	ND	--	--	
1/9/1993	142.60	3.65	0.00	138.95	--	--	--	--	--	--	--	--	--	
2/4/1993	142.60	7.84	0.00	134.76	-4.19	--	--	--	--	--	--	--	--	
3/13/1993	142.60	5.55	0.00	137.05	2.29	160	--	ND	ND	ND	ND	--	--	
4/17/1993	142.60	6.18	0.00	136.42	-0.63	--	--	--	--	--	--	--	--	
5/15/1993	142.60	7.25	0.00	135.35	-1.07	--	--	--	--	--	--	--	--	
6/17/1993	142.60	8.55	0.00	134.05	-1.30	ND	--	ND	ND	ND	ND	--	--	
7/17/1993	142.60	9.08	0.00	133.52	-0.53	--	--	--	--	--	--	--	--	
8/14/1993	142.60	9.94	0.00	132.66	-0.86	--	--	--	--	--	--	--	--	
9/18/1993	142.60	11.00	0.00	131.60	-1.06	ND	--	ND	ND	ND	ND	--	--	
10/16/1993	142.21	10.20	0.00	132.01	0.41	--	--	--	--	--	--	--	--	
12/11/1993	142.21	8.11	0.00	134.10	2.09	ND	--	ND	ND	ND	ND	--	--	

Table 2
HISTORIC FLUID LEVELS AND SELECTED ANALYTICAL RESULTS
May 1990 Through February 2006
76 Station 4320

Date Sampled	TOC Elevation (feet)	Depth to Water (feet)	LPH Thickness (feet)	Ground-water Elevation (feet)	Change in Elevation (feet)	TPH-G (8015M) (µg/l)	TPPH (8260) (µg/l)	Benzene (µg/l)	Toluene (µg/l)	Ethyl-benzene (µg/l)	Total Xylenes (µg/l)	MTBE (8021B) (µg/l)	MTBE (8260B) (µg/l)	Comments
MW-11 continued														
3/12/1994	142.21	6.29	0.00	135.92	1.82	ND	--	ND	ND	ND	ND	--	--	
6/11/1994	142.21	8.47	0.00	133.74	-2.18	ND	--	ND	ND	ND	ND	--	--	
9/17/1994	142.21	11.72	0.00	130.49	-3.25	ND	--	ND	ND	ND	ND	--	--	
12/17/1994	142.21	6.69	0.00	135.52	5.03	ND	--	ND	ND	ND	ND	--	--	
3/18/1995	142.21	3.47	0.00	138.74	3.22	ND	--	ND	ND	ND	ND	--	--	
6/24/1995	142.21	7.30	0.00	134.91	-3.83	ND	--	ND	ND	ND	ND	--	--	
9/23/1995	142.21	10.25	0.00	131.96	-2.95	ND	--	ND	ND	ND	ND	--	--	
12/16/1995	142.21	7.16	0.00	135.05	3.09	ND	--	ND	ND	ND	ND	24	--	
3/23/1996	142.21	5.15	0.00	137.06	2.01	ND	--	ND	ND	ND	ND	ND	--	
6/29/1996	142.21	7.55	0.00	134.66	-2.40	--	--	--	--	--	--	--	--	Sampled Semi-Annually
9/28/1996	142.21	10.95	0.00	131.26	-3.40	ND	--	ND	ND	ND	ND	53	--	
12/7/1996	142.21	8.37	0.00	133.84	2.58	--	--	--	--	--	--	--	--	
3/29/1997	142.21	6.45	0.00	135.76	1.92	ND	--	ND	ND	ND	ND	23	--	
6/28/1997	142.21	9.18	0.00	133.03	-2.73	--	--	--	--	--	--	--	--	
9/27/1997	142.21	11.22	0.00	130.99	-2.04	ND	--	ND	ND	ND	ND	49	--	
12/29/1997	142.21	6.57	0.00	135.64	4.65	--	--	--	--	--	--	--	--	
3/17/1998	142.21	4.20	0.00	138.01	2.37	ND	--	ND	ND	ND	ND	12	--	
6/18/1998	142.21	6.41	0.00	135.80	-2.21	ND	--	ND	ND	ND	ND	ND	ND	
9/16/1998	142.21	9.50	0.00	132.71	-3.09	ND	--	ND	ND	ND	ND	ND	ND	
12/30/1998	142.21	7.51	0.00	134.70	1.99	--	--	--	--	--	--	--	--	
3/18/1999	142.21	4.52	0.00	137.69	2.99	ND	--	ND	ND	ND	ND	71	9.3	
6/16/1999	142.21	7.67	0.00	134.54	-3.15	--	--	--	--	--	--	--	--	
9/23/1999	142.21	10.68	0.00	131.53	-3.01	ND	--	ND	ND	ND	ND	20	18	
12/23/1999	142.21	9.77	0.00	132.44	0.91	--	--	--	--	--	--	--	--	

Table 2
HISTORIC FLUID LEVELS AND SELECTED ANALYTICAL RESULTS
May 1990 Through February 2006
76 Station 4320

Date Sampled	TOC Elevation (feet)	Depth to Water (feet)	LPH Thickness (feet)	Ground-water Elevation (feet)	Change in Elevation (feet)	TPH-G (8015M) (µg/l)	TPPH (8260) (µg/l)	Benzene (µg/l)	Toluene (µg/l)	Ethyl-benzene (µg/l)	Total Xylenes (µg/l)	MTBE (8021B) (µg/l)	MTBE (8260B) (µg/l)	Comments
MW-11 continued														
3/31/2000	142.21	5.31	0.00	136.90	4.46	ND	--	ND	ND	ND	ND	5.3	2.2	
6/15/2000	142.21	7.81	0.00	134.40	-2.50	--	--	--	--	--	--	--	--	
9/22/2000	142.21	10.60	0.00	131.61	-2.79	ND	--	ND	ND	ND	ND	9.8	7.6	
12/21/2000	142.21	9.70	0.00	132.51	0.90	--	--	--	--	--	--	--	--	
3/15/2001	142.21	5.28	0.00	136.93	4.42	ND	--	ND	ND	ND	ND	ND	ND	
6/14/2001	142.21	9.07	0.00	133.14	-3.79	--	--	--	--	--	--	--	--	
9/11/2001	142.22	11.48	0.00	130.74	-2.40	ND<50	--	ND<0.50	0.53	ND<0.50	ND<0.50	6.3	8.2	
10/16/2001	142.22	12.05	0.00	130.17	-0.57	--	--	--	--	--	--	--	--	
11/13/2001	142.22	10.20	0.00	132.02	1.85	--	--	--	--	--	--	--	--	Sampled Semi-Annually
12/11/2001	142.22	5.04	0.00	137.18	5.16	--	--	--	--	--	--	--	--	
1/15/2002	142.22	4.95	0.00	137.27	0.09	--	--	--	--	--	--	--	--	
2/12/2002	142.22	5.42	0.00	136.80	-0.47	ND<50	--	ND<0.50	ND<0.50	ND<0.50	ND<0.50	ND<2.5	2.5	
3/12/2002	142.22	4.81	0.00	137.41	0.61	--	--	--	--	--	--	--	--	
4/16/2002	142.22	6.53	0.00	135.69	-1.72	--	--	--	--	--	--	--	--	
5/14/2002	142.22	7.64	0.00	134.58	-1.11	--	--	--	--	--	--	--	--	Sampled Semi-Annually
6/11/2002	142.22	8.31	0.00	133.91	-0.67	--	--	--	--	--	--	--	--	
7/16/2002	142.22	10.07	0.00	132.15	-1.76	--	--	--	--	--	--	--	--	
8/13/2002	142.22	10.52	0.00	131.70	-0.45	ND<50	--	ND<0.50	ND<0.50	ND<0.50	ND<0.50	ND<2.5	4.5	
9/10/2002	142.22	11.29	0.00	130.93	-0.77	--	--	--	--	--	--	--	--	
12/10/2002	142.22	10.52	0.00	131.70	0.77	--	--	--	--	--	--	--	--	Sampled Semi-Annually
3/12/2003	142.22	5.85	0.00	136.37	4.67	ND<50	--	ND<0.50	ND<0.50	ND<0.50	ND<0.50	3.0	3.6	
6/11/2003	142.22	7.10	0.00	135.12	-1.25	--	--	--	--	--	--	--	--	Sampled Semi-Annually
9/10/2003	142.22	10.27	0.00	131.95	-3.17	--	110	ND<0.50	ND<0.50	ND<0.50	ND<1.0	--	17	
12/10/2003	142.22	8.52	0.00	133.70	1.75	--	--	--	--	--	--	--	--	Monitored Only

Table 2
HISTORIC FLUID LEVELS AND SELECTED ANALYTICAL RESULTS
May 1990 Through February 2006
76 Station 4320

Date Sampled	TOC Elevation (feet)	Depth to Water (feet)	LPH Thickness (feet)	Ground-water Elevation (feet)	Change in Elevation (feet)	TPH-G (8015M) (µg/l)	TPPH (8260) (µg/l)	Benzene (µg/l)	Toluene (µg/l)	Ethyl-benzene (µg/l)	Total Xylenes (µg/l)	MTBE (8021B) (µg/l)	MTBE (8260B) (µg/l)	Comments
MW-11 continued														
3/23/2004	142.22	5.59	0.00	136.63	2.93	ND<50	--	ND<0.50	ND<0.50	ND<0.50	ND<0.50	ND<5.0	ND<2.0	
6/22/2004	142.22	8.80	0.00	133.42	-3.21	--	--	--	--	--	--	--	--	Monitored Only
9/28/2004	142.22	11.45	0.00	130.77	-2.65	ND<50	--	ND<0.50	ND<0.50	ND<0.50	ND<0.50	ND<5.0	2.3	
12/13/2004	142.22	7.87	0.00	134.35	3.58	--	--	--	--	--	--	--	--	Sampled Semi-Annually
3/29/2005	142.22	4.33	0.00	137.89	3.54	ND<50	--	ND<0.50	ND<0.50	ND<0.50	ND<0.50	ND<5.0	ND<0.50	
6/20/2005	142.22	6.47	0.00	135.75	-2.14	--	--	--	--	--	--	--	--	Sampled semi-annually
9/13/2005	142.22	9.83	0.00	132.39	-3.36	ND<50	--	ND<0.30	ND<0.30	ND<0.30	ND<0.60	1.6	1.9	
12/5/2005	142.22	7.33	0.00	134.89	2.50	--	--	--	--	--	--	--	--	Sampled semi-annually
2/24/2006	142.22	5.81	0.00	136.41	1.52	ND<50	--	ND<0.30	ND<0.30	ND<0.30	ND<0.60	ND<1.0	1.3	
MW-12														
12/9/1992	--	--	--	--	--	ND	--	ND	ND	ND	ND	--	--	
1/9/1993	143.66	5.45	0.00	138.21	--	--	--	--	--	--	--	--	--	
2/4/1993	143.66	8.90	0.00	134.76	-3.45	--	--	--	--	--	--	--	--	
3/13/1993	143.66	6.22	0.00	137.44	2.68	ND	--	ND	ND	ND	ND	--	--	
4/17/1993	143.66	7.10	0.00	136.56	-0.88	--	--	--	--	--	--	--	--	
5/15/1993	143.66	8.12	0.00	135.54	-1.02	--	--	--	--	--	--	--	--	
6/17/1993	143.66	8.93	0.00	134.73	-0.81	ND	--	ND	ND	ND	ND	--	--	
7/17/1993	143.66	9.95	0.00	133.71	-1.02	--	--	--	--	--	--	--	--	
8/14/1993	143.66	10.86	0.00	132.80	-0.91	--	--	--	--	--	--	--	--	
9/18/1993	143.66	11.85	0.00	131.81	-0.99	ND	--	ND	ND	ND	ND	--	--	
10/16/1993	143.25	11.19	0.00	132.06	0.25	--	--	--	--	--	--	--	--	
12/11/1993	143.25	8.70	0.00	134.55	2.49	ND	--	ND	ND	ND	ND	--	--	
3/12/1994	143.25	7.05	0.00	136.20	1.65	ND	--	ND	ND	ND	ND	--	--	
6/11/1994	143.25	9.28	0.00	133.97	-2.23	ND	--	ND	ND	ND	ND	--	--	

Table 2
HISTORIC FLUID LEVELS AND SELECTED ANALYTICAL RESULTS
May 1990 Through February 2006
76 Station 4320

Date Sampled	TOC Elevation (feet)	Depth to Water (feet)	LPH Thickness (feet)	Ground-water Elevation (feet)	Change in Elevation (feet)	TPH-G (8015M) (µg/l)	TPPH (8260) (µg/l)	Benzene (µg/l)	Toluene (µg/l)	Ethyl-benzene (µg/l)	Total Xylenes (µg/l)	MTBE (8021B) (µg/l)	MTBE (8260B) (µg/l)	Comments
MW-12 continued														
9/17/1994	143.25	12.46	0.00	130.79	-3.18	ND	--	ND	ND	ND	ND	--	--	
12/17/1994	143.25	7.58	0.00	135.67	4.88	ND	--	ND	ND	ND	ND	--	--	
3/18/1995	143.25	3.92	0.00	139.33	3.66	ND	--	ND	ND	ND	ND	--	--	
6/24/1995	143.25	8.15	0.00	135.10	-4.23	ND	--	ND	ND	ND	ND	--	--	
12/16/1995	143.25	8.15	0.00	135.10	0.00	ND	--	ND	ND	ND	ND	5.4	--	
3/23/1996	143.25	5.82	0.00	137.43	2.33	ND	--	ND	ND	ND	ND	ND	--	
6/29/1996	143.25	8.41	0.00	134.84	-2.59	--	--	--	--	--	--	--	--	Sampled Semi-Annually
9/28/1996	143.25	11.19	0.00	132.06	-2.78	ND	--	ND	ND	ND	ND	ND	--	
12/7/1996	143.25	9.25	0.00	134.00	1.94	--	--	--	--	--	--	--	--	
3/29/1997	143.25	7.27	0.00	135.98	1.98	ND	--	ND	ND	ND	ND	6.6	--	
6/28/1997	143.25	10.05	0.00	133.20	-2.78	--	--	--	--	--	--	--	--	
9/27/1997	143.25	12.00	0.00	131.25	-1.95	ND	--	ND	ND	ND	ND	ND	--	
12/29/1997	143.25	7.35	0.00	135.90	4.65	--	--	--	--	--	--	--	--	
3/17/1998	143.25	4.55	0.00	138.70	2.80	ND	--	ND	ND	ND	ND	ND	--	
6/18/1998	143.25	6.44	0.00	136.81	-1.89	--	--	--	--	--	--	--	--	
9/16/1998	143.25	10.33	0.00	132.92	-3.89	ND	--	ND	ND	ND	ND	ND	--	
12/30/1998	143.25	8.36	0.00	134.89	1.97	--	--	--	--	--	--	--	--	
3/18/1999	143.25	5.07	0.00	138.18	3.29	ND	--	ND	ND	ND	ND	ND	--	
6/16/1999	143.25	8.53	0.00	134.72	-3.46	--	--	--	--	--	--	--	--	
9/23/1999	143.25	11.53	0.00	131.72	-3.00	ND	--	ND	ND	ND	ND	ND	--	
12/23/1999	143.25	10.59	0.00	132.66	0.94	--	--	--	--	--	--	--	--	
3/31/2000	143.25	5.90	0.00	137.35	4.69	ND	--	ND	ND	ND	ND	ND	--	
6/15/2000	143.25	8.44	0.00	134.81	-2.54	--	--	--	--	--	--	--	--	
9/22/2000	143.25	11.40	0.00	131.85	-2.96	ND	--	ND	ND	ND	ND	ND	--	

Table 2
HISTORIC FLUID LEVELS AND SELECTED ANALYTICAL RESULTS
May 1990 Through February 2006
76 Station 4320

Date Sampled	TOC Elevation (feet)	Depth to Water (feet)	LPH Thickness (feet)	Ground-water Elevation (feet)	Change in Elevation (feet)	TPH-G (8015M) (µg/l)	TPPH (8260) (µg/l)	Benzene (µg/l)	Toluene (µg/l)	Ethyl-benzene (µg/l)	Total Xylenes (µg/l)	MTBE (8021B) (µg/l)	MTBE (8260B) (µg/l)	Comments
MW-12 continued														
12/21/2000	143.25	10.53	0.00	132.72	0.87	--	--	--	--	--	--	--	--	
3/15/2001	143.25	6.30	0.00	136.95	4.23	ND	--	ND	ND	ND	ND	ND	--	
6/14/2001	143.25	10.02	0.00	133.23	-3.72	--	--	--	--	--	--	--	--	Sampled Semi-Annually
9/11/2001	143.28	12.45	0.00	130.83	-2.40	ND<50	--	ND<0.50	ND<0.50	ND<0.50	ND<0.50	ND<5.0	--	
10/16/2001	143.28	12.81	0.00	130.47	-0.36	--	--	--	--	--	--	--	--	
11/13/2001	143.28	10.82	0.00	132.46	1.99	--	--	--	--	--	--	--	--	Sampled Semi-Annually
12/11/2001	143.28	5.69	0.00	137.59	5.13	--	--	--	--	--	--	--	--	
1/15/2002	143.28	5.65	0.00	137.63	0.04	--	--	--	--	--	--	--	--	
2/12/2002	143.28	6.09	0.00	137.19	-0.44	ND<50	--	ND<0.50	ND<0.50	ND<0.50	ND<0.50	ND<2.5	--	
3/12/2002	143.28	5.53	0.00	137.75	0.56	--	--	--	--	--	--	--	--	
4/16/2002	143.28	7.17	0.00	136.11	-1.64	--	--	--	--	--	--	--	--	
5/14/2002	143.28	7.69	0.00	135.59	-0.52	--	--	--	--	--	--	--	--	Sampled Semi-Annually
6/11/2002	143.28	8.48	0.00	134.80	-0.79	--	--	--	--	--	--	--	--	
7/16/2002	143.28	10.04	0.00	133.24	-1.56	--	--	--	--	--	--	--	--	
8/13/2002	143.28	11.18	0.00	132.10	-1.14	ND<50	--	ND<0.50	ND<0.50	ND<0.50	ND<0.50	ND<2.5	--	
9/10/2002	143.28	11.94	0.00	131.34	-0.76	--	--	--	--	--	--	--	--	
12/10/2002	143.28	11.13	0.00	132.15	0.81	--	--	--	--	--	--	--	--	Sampled Semi-Annually
3/12/2003	143.28	6.58	0.00	136.70	4.55	ND<50	--	ND<0.50	ND<0.50	ND<0.50	ND<0.50	ND<2.0	--	
6/11/2003	143.28	7.81	0.00	135.47	-1.23	--	--	--	--	--	--	--	--	Sampled Semi-Annually
9/10/2003	143.28	10.94	0.00	132.34	-3.13	--	ND<50	ND<0.50	ND<0.50	ND<0.50	ND<1.0	--	17	
12/10/2003	143.28	9.25	0.00	134.03	1.69	--	--	--	--	--	--	--	--	Monitored Only
3/23/2004	143.28	6.26	0.00	137.02	2.99	--	--	--	--	--	--	--	--	
6/22/2004	143.28	9.63	0.00	133.65	-3.37	--	--	--	--	--	--	--	--	Monitored Only
9/28/2004	143.28	12.23	0.00	131.05	-2.60	ND<50	--	ND<0.50	ND<0.5	ND<0.5	ND<0.5	ND<5.0	--	

Table 2
HISTORIC FLUID LEVELS AND SELECTED ANALYTICAL RESULTS
May 1990 Through February 2006
76 Station 4320

Date Sampled	TOC Elevation (feet)	Depth to Water (feet)	LPH Thickness (feet)	Ground-water Elevation (feet)	Change in Elevation (feet)	TPH-G (8015M) (µg/l)	TPPH (8260) (µg/l)	Benzene (µg/l)	Toluene (µg/l)	Ethyl-benzene (µg/l)	Total Xylenes (µg/l)	MTBE (8021B) (µg/l)	MTBE (8260B) (µg/l)	Comments
MW-12 continued														
12/13/2004	143.28	8.73	0.00	134.55	3.50	--	--	--	--	--	--	--	--	Sampled Semi-Annually
3/29/2005	143.28	4.84	0.00	138.44	3.89	ND<50	--	ND<0.50	ND<0.50	ND<0.50	ND<0.50	ND<5.0	--	
6/20/2005	143.28	7.30	0.00	135.98	-2.46	--	--	--	--	--	--	--	--	Sampled semi-annually
9/13/2005	143.28	10.19	0.00	133.09	-2.89	ND<50	--	ND<0.30	ND<0.30	ND<0.30	ND<0.60	ND<1.0	--	
12/5/2005	143.28	8.30	0.00	134.98	1.89	--	--	--	--	--	--	--	--	Sampled semi-annually
2/24/2006	143.28	6.57	0.00	136.71	1.73	ND<50	--	ND<0.30	ND<0.30	ND<0.30	ND<0.60	ND<1.0	--	
MW-13														
6/29/1996	142.95	8.12	0.00	134.83	--	ND	--	ND	ND	ND	ND	790	--	
9/28/1996	142.95	10.87	0.00	132.08	-2.75	ND	--	ND	ND	ND	ND	330	--	
12/7/1996	142.95	8.79	0.00	134.16	2.08	ND	--	ND	ND	ND	ND	98	--	
3/29/1997	142.95	6.92	0.00	136.03	1.87	ND	--	ND	ND	ND	ND	240	--	
6/28/1997	142.95	9.90	0.00	133.05	-2.98	ND	--	ND	ND	ND	ND	150	--	
9/27/1997	142.95	11.87	0.00	131.08	-1.97	ND	--	ND	ND	ND	ND	45	--	
12/29/1997	142.95	7.21	0.00	135.74	4.66	ND	--	ND	ND	ND	ND	49	--	
3/17/1998	142.95	4.70	0.00	138.25	2.51	ND	--	ND	ND	ND	ND	ND	--	
6/18/1998	142.95	6.57	0.00	136.38	-1.87	ND	--	ND	ND	ND	ND	450	ND	
9/16/1998	142.95	10.07	0.00	132.88	-3.50	ND	--	ND	ND	ND	0.97	84	74	
12/30/1998	142.95	8.27	0.00	134.68	1.80	ND	--	ND	ND	ND	ND	39	30	
3/18/1999	142.95	5.65	0.00	137.30	2.62	ND	--	ND	ND	ND	ND	160	140	
6/16/1999	142.95	8.24	0.00	134.71	-2.59	ND	--	ND	ND	ND	ND	180	110	
9/23/1999	142.95	11.44	0.00	131.51	-3.20	ND	--	ND	ND	ND	ND	230	192	
12/23/1999	142.95	10.63	0.00	132.32	0.81	ND	--	ND	ND	ND	ND	170	150	
3/31/2000	142.95	6.14	0.00	136.81	4.49	ND	--	ND	ND	ND	ND	170	190	
6/15/2000	142.95	8.20	0.00	134.75	-2.06	ND	--	ND	ND	ND	ND	69	35	

Table 2
HISTORIC FLUID LEVELS AND SELECTED ANALYTICAL RESULTS
May 1990 Through February 2006
76 Station 4320

Date Sampled	TOC Elevation (feet)	Depth to Water (feet)	LPH Thickness (feet)	Ground-water Elevation (feet)	Change in Elevation (feet)	TPH-G (8015M) (µg/l)	TPPH (8260) (µg/l)	Benzene (µg/l)	Toluene (µg/l)	Ethyl-benzene (µg/l)	Total Xylenes (µg/l)	MTBE (8021B) (µg/l)	MTBE (8260B) (µg/l)	Comments
MW-13 continued														
9/22/2000	142.95	11.27	0.00	131.68	-3.07	ND	--	ND	ND	ND	ND	87	66	
12/21/2000	142.95	10.22	0.00	132.73	1.05	ND	--	ND	ND	ND	ND	55	68	
3/15/2001	142.95	6.19	0.00	136.76	4.03	ND	--	ND	ND	ND	ND	52.7	61.2	
6/14/2001	142.95	10.07	0.00	132.88	-3.88	ND	--	ND	ND	ND	ND	94	110	
9/11/2001	143.04	12.06	0.00	130.98	-1.90	ND<50	--	ND<0.50	0.75	ND<0.50	ND<0.50	24	29	
10/16/2001	143.04	12.66	0.00	130.38	-0.60	--	--	--	--	--	--	--	--	
11/13/2001	143.04	10.79	0.00	132.25	1.87	ND<50	--	ND<0.50	ND<0.50	ND<0.50	ND<0.50	19	20	
12/11/2001	143.04	5.63	0.00	137.41	5.16	--	--	--	--	--	--	--	--	
1/15/2002	143.04	5.57	0.00	137.47	0.06	--	--	--	--	--	--	--	--	
2/12/2002	143.04	6.28	0.00	136.76	-0.71	ND<50	--	ND<0.50	ND<0.50	ND<0.50	ND<0.50	5.2	4.2	
3/12/2002	143.04	5.73	0.00	137.31	0.55	--	--	--	--	--	--	--	--	
4/16/2002	143.04	7.46	0.00	135.58	-1.73	--	--	--	--	--	--	--	--	
5/14/2002	143.04	8.10	0.00	134.94	-0.64	ND<50	--	ND<0.50	ND<0.50	ND<0.50	ND<0.50	140	120	
6/11/2002	143.04	8.95	0.00	134.09	-0.85	--	--	--	--	--	--	--	--	
7/16/2002	143.04	10.51	0.00	132.53	-1.56	--	--	--	--	--	--	--	--	
8/13/2002	143.04	11.15	0.00	131.89	-0.64	ND<50	--	ND<0.50	ND<0.50	ND<0.50	ND<0.50	190	120	
9/10/2002	143.04	11.97	0.00	131.07	-0.82	--	--	--	--	--	--	--	--	
12/10/2002	143.04	11.35	0.00	131.69	0.62	51	--	ND<0.50	ND<0.50	ND<0.50	ND<0.50	77	79	
3/12/2003	143.04	6.56	0.00	136.48	4.79	ND<50	--	ND<0.50	ND<0.50	ND<0.50	ND<0.50	60	62	
6/11/2003	143.04	7.83	0.00	135.21	-1.27	ND<50	--	ND<0.50	ND<0.50	ND<0.50	ND<0.50	43	56	
9/10/2003	143.04	11.02	0.00	132.02	-3.19	--	89	ND<0.50	ND<0.50	ND<0.50	ND<1.0	--	80	
12/10/2003	143.04	9.50	0.00	133.54	1.52	78	--	ND<0.50	ND<0.50	ND<0.50	ND<0.50	110	130	
3/23/2004	143.04	6.37	0.00	136.67	3.13	ND<50	--	ND<0.50	ND<0.50	ND<0.50	ND<0.50	53	51	
6/22/2004	143.04	9.51	0.00	133.53	-3.14	ND<50	--	ND<0.3	0.33	ND<0.3	ND<0.6	4.6	87	

Table 2
HISTORIC FLUID LEVELS AND SELECTED ANALYTICAL RESULTS
May 1990 Through February 2006
76 Station 4320

Date Sampled	TOC Elevation (feet)	Depth to Water (feet)	LPH Thickness (feet)	Ground-water Elevation (feet)	Change in Elevation (feet)	TPH-G (8015M) (µg/l)	TPPH (8260) (µg/l)	Benzene (µg/l)	Toluene (µg/l)	Ethyl-benzene (µg/l)	Total Xylenes (µg/l)	MTBE (8021B) (µg/l)	MTBE (8260B) (µg/l)	Comments
MW-13 continued														
9/28/2004	143.04	12.17	0.00	130.87	-2.66	79	--	ND<0.50	ND<0.50	ND<0.50	ND<0.50	80	100	
12/13/2004	143.04	--	--	--	--	--	--	--	--	--	--	--	--	paved over
3/29/2005	143.04	--	--	--	--	--	--	--	--	--	--	--	--	Paved over
6/23/2005	143.04	7.11	0.00	135.93	--	36J	--	ND<0.30	ND<0.30	ND<0.30	ND<0.60	34	37	Sampled and guaged on 6-23-05
9/13/2005	143.04	9.96	0.00	133.08	-2.85	ND<50	--	ND<0.30	1.0	ND<0.30	1.3	20	20	
12/5/2005	143.04	8.00	0.00	135.04	1.96	--	ND<50	ND<0.50	ND<0.50	ND<0.50	ND<1.0	--	14	
2/24/2006	143.04	6.32	0.00	136.72	1.68	ND<50	--	ND<0.30	ND<0.30	ND<0.30	ND<0.60	12	14	
MW-14														
2/12/2002	142.77	6.08	--	136.69	--	ND<50	--	ND<0.50	ND<0.50	ND<0.50	ND<0.50	ND<2.5	ND<2.0	
3/12/2002	142.77	5.59	0.00	137.18	0.49	--	--	--	--	--	--	--	--	
4/16/2002	142.77	7.21	0.00	135.56	-1.62	--	--	--	--	--	--	--	--	
5/14/2002	142.77	8.15	0.00	134.62	-0.94	ND<50	--	ND<0.50	ND<0.50	ND<0.50	ND<0.50	ND<5.0	ND<2.0	
6/11/2002	142.77	8.76	0.00	134.01	-0.61	--	--	--	--	--	--	--	--	
7/16/2002	142.77	10.18	0.00	132.59	-1.42	--	--	--	--	--	--	--	--	
8/13/2002	142.77	11.25	0.00	131.52	-1.07	ND<50	--	ND<0.50	ND<0.50	ND<0.50	ND<0.50	5.9	9.2	
9/10/2002	142.77	12.00	0.00	130.77	-0.75	--	--	--	--	--	--	--	--	
12/10/2002	142.77	10.88	0.00	131.89	1.12	ND<50	--	ND<0.50	ND<0.50	ND<0.50	ND<0.50	2	3.0	
3/12/2003	142.77	6.02	0.00	136.75	4.86	ND<50	--	ND<0.50	ND<0.50	ND<0.50	ND<0.50	ND<2.0	ND<2.0	
6/11/2003	142.77	7.40	0.00	135.37	-1.38	ND<50	--	ND<0.50	ND<0.50	ND<0.50	ND<0.50	ND<2.0	ND<2.0	
9/10/2003	142.77	10.14	0.00	132.63	-2.74	--	120	ND<0.50	ND<0.50	ND<0.50	ND<1.0	--	ND<2.0	
12/10/2003	142.77	9.28	0.00	133.49	0.86	ND<50	--	ND<0.50	ND<0.50	ND<0.50	ND<0.50	ND<5.0	3.9	
3/23/2004	142.77	6.29	0.00	136.48	2.99	ND<50	--	ND<0.50	ND<0.50	ND<0.50	ND<0.50	12	9.5	
6/22/2004	142.77	9.48	0.00	133.29	-3.19	ND<50	--	ND<0.3	0.34	ND<0.3	ND<0.6	5.9	5.9	

Table 2
HISTORIC FLUID LEVELS AND SELECTED ANALYTICAL RESULTS
May 1990 Through February 2006
76 Station 4320

Date Sampled	TOC Elevation (feet)	Depth to Water (feet)	LPH Thickness (feet)	Ground-water Elevation (feet)	Change in Elevation (feet)	TPH-G (8015M) (µg/l)	TPPH (8260) (µg/l)	Benzene (µg/l)	Toluene (µg/l)	Ethyl-benzene (µg/l)	Total Xylenes (µg/l)	MTBE (8021B) (µg/l)	MTBE (8260B) (µg/l)	Comments
MW-14 continued														
9/28/2004	142.77	12.13	0.00	130.64	-2.65	ND<50	--	ND<0.50	ND<0.50	ND<0.50	ND<0.50	11	15	
12/13/2004	142.77	8.81	0.00	133.96	3.32	ND<50	--	ND<0.50	ND<0.50	ND<0.50	ND<0.50	ND<5.0	3.8	
3/29/2005	142.77	4.85	0.00	137.92	3.96	ND<50	--	ND<0.50	ND<0.50	ND<0.50	ND<0.50	ND<5.0	1.7	
6/20/2005	142.77	7.01	0.00	135.76	-2.16	ND<50	--	ND<0.30	ND<0.30	ND<0.30	ND<0.60	2.8	4.5	
9/13/2005	142.77	9.97	0.00	132.80	-2.96	ND<50	--	ND<0.30	ND<0.30	ND<0.30	ND<0.60	5.5	4.6	
12/5/2005	142.77	8.15	0.00	134.62	1.82	--	ND<50	ND<0.50	ND<0.50	ND<0.50	ND<1.0	--	5.0	
2/24/2006	142.77	6.22	0.00	136.55	1.93	ND<50	--	ND<0.30	ND<0.30	ND<0.30	ND<0.60	4.1	5.7	
MW-18														
6/20/2005	144.61	7.84	0.00	136.77	--	ND<50	--	ND<0.30	ND<0.30	ND<0.30	ND<0.60	ND<1.0	ND<0.50	
9/13/2005	144.61	11.11	0.00	133.50	-3.27	ND<50	--	ND<0.30	ND<0.30	ND<0.30	ND<0.60	ND<1.0	ND<0.50	
12/5/2005	144.61	8.63	0.00	135.98	2.48	--	ND<50	ND<0.50	ND<0.50	ND<0.50	ND<1.0	--	ND<0.50	
2/24/2006	144.61	7.10	0.00	137.51	1.53	ND<50	--	ND<0.30	ND<0.30	ND<0.30	ND<0.60	ND<1.0	ND<0.50	
MW-19														
6/20/2005	143.43	7.28	0.00	136.15	--	ND<50	--	ND<0.30	ND<0.30	ND<0.30	ND<0.60	ND<1.0	ND<0.50	
9/13/2005	143.43	10.21	0.00	133.22	-2.93	ND<50	--	ND<0.30	ND<0.30	ND<0.30	ND<0.60	ND<1.0	ND<0.50	
12/5/2005	143.43	8.27	0.00	135.16	1.94	--	ND<50	ND<0.50	ND<0.50	ND<0.50	ND<1.0	--	ND<0.50	
2/24/2006	143.43	6.25	0.00	137.18	2.02	ND<50	--	ND<0.30	ND<0.30	ND<0.30	ND<0.60	ND<1.0	ND<0.50	

Table 2 a
ADDITIONAL HISTORIC ANALYTICAL RESULTS
76 Station 4320

Date Sampled	TPH-D	TBA	Ethanol (8260B)	Ethylene-dibromide (EDB)	1,2-DCA (EDC)	DIPE	ETBE	TAME	Total Oil and Greese	1,1-DCA	1,1-DCE	1,1,1-Trichloro-ethane	Lead (tetraethyl)	Nitrate
	(µg/l)	(µg/l)	(µg/l)	(µg/l)	(µg/l)	(µg/l)	(µg/l)	(µg/l)	(mg/l)	(µg/l)	(µg/l)	(µg/l)	(µg/l)	(mg/l)
MW-1														
5/4/1990	ND	--	--	--	--	--	--	--	ND	--	--	--	ND	--
10/10/1990	--	--	--	--	--	--	--	--	--	--	--	--	ND	--
3/1/1991	--	--	--	--	--	--	--	--	--	--	--	--	ND	--
6/3/1991	--	--	--	--	--	--	--	--	--	--	--	--	ND	--
9/5/1991	120	--	--	--	--	--	--	--	ND	ND	--	ND	ND	--
12/9/1991	ND	--	--	--	--	--	--	--	ND	4.7	--	2.6	--	--
3/12/1992	ND	--	--	--	--	--	--	--	ND	1.4	--	ND	--	--
6/13/1992	ND	--	--	--	--	--	--	--	ND	2.5	--	ND	--	--
9/21/1992	ND	--	--	--	--	--	--	--	ND	2.7	--	0.5	--	--
12/9/1992	ND	--	--	--	--	--	--	--	ND	ND	--	ND	--	--
3/13/1993	ND	--	--	--	--	--	--	--	ND	ND	--	ND	--	--
6/17/1993	--	--	--	--	--	--	--	--	--	ND	--	ND	--	--
9/18/1993	--	--	--	--	--	--	--	--	--	1.4	--	1.4	--	--
12/11/1993	--	--	--	--	--	--	--	--	--	0.66	--	ND	--	--
3/12/1994	--	--	--	--	--	--	--	--	--	ND	--	ND	--	--
6/11/1994	--	--	--	--	--	--	--	--	--	ND	--	ND	--	--
9/17/1994	--	--	--	--	--	--	--	--	--	ND	--	ND	--	--
9/10/2003	--	ND<500	ND<2500	ND<10	ND<10	ND<10	ND<10	ND<10	--	--	--	--	--	--
MW-2														
5/4/1990	--	--	--	--	--	--	--	--	--	--	--	--	ND	--
10/10/1990	--	--	--	--	--	--	--	--	--	--	--	--	ND	--
3/1/1991	--	--	--	--	--	--	--	--	--	--	--	--	ND	--
D 6/3/1991	--	--	--	--	--	--	--	--	--	--	--	--	ND	--
6/3/1991	--	--	--	--	--	--	--	--	--	--	--	--	ND	--
9/5/1991	--	--	--	--	--	--	--	--	--	--	--	--	ND	--
12/9/1991	52	--	--	--	--	--	--	--	--	--	--	--	--	--

Table 2 a
ADDITIONAL HISTORIC ANALYTICAL RESULTS
76 Station 4320

Date Sampled	TPH-D	TBA	Ethanol (8260B)	Ethylene-dibromide (EDB)	1,2-DCA (EDC)	DIPE	ETBE	TAME	Total Oil and Greese	1,1-DCA	1,1-DCE	1,1,1-Trichloro-ethane	Lead (tetraethyl)	Nitrate
	(µg/l)	(µg/l)	(µg/l)	(µg/l)	(µg/l)	(µg/l)	(µg/l)	(µg/l)	(mg/l)	(µg/l)	(µg/l)	(µg/l)	(µg/l)	(mg/l)
MW-2 continued														
6/13/1992	ND	--	--	--	--	--	--	--	--	--	--	--	--	--
9/21/1992	ND	--	--	--	--	--	--	--	--	--	--	--	--	--
12/9/1992	ND	--	--	--	--	--	--	--	--	--	--	--	--	--
3/13/1993	ND	--	--	--	--	--	--	--	--	--	--	--	--	--
MW-3														
5/4/1990	--	--	--	--	--	--	--	--	--	--	--	--	ND	--
10/10/1990	--	--	--	--	--	--	--	--	--	--	--	--	ND	--
3/1/1991	--	--	--	--	--	--	--	--	--	--	--	--	ND	--
6/3/1991	--	--	--	--	--	--	--	--	--	--	--	--	ND	--
9/5/1991	--	--	--	--	--	--	--	--	--	--	--	--	ND	--
6/28/1997	--	--	--	--	--	--	--	--	--	--	--	--	--	84
6/18/1998	--	ND	ND	--	--	ND	ND	ND	--	--	--	--	--	--
9/16/1998	--	ND	ND	--	--	ND	ND	ND	--	--	--	--	--	--
12/30/1998	--	ND	ND	--	--	ND	ND	ND	--	--	--	--	--	--
3/18/1999	--	ND	ND	--	--	ND	ND	ND	--	--	--	--	--	--
6/16/1999	--	ND	ND	--	--	ND	ND	ND	--	--	--	--	--	--
9/23/1999	--	ND	ND	--	--	ND	ND	ND	--	--	--	--	--	--
12/23/1999	--	ND	ND	--	--	ND	ND	ND	--	--	--	--	--	--
3/31/2000	--	ND	ND	--	--	ND	ND	ND	--	--	--	--	--	--
6/15/2000	--	ND	ND	--	--	ND	ND	ND	--	--	--	--	--	--
9/22/2000	--	ND	ND	--	--	ND	ND	ND	--	--	--	--	--	--
12/21/2000	--	ND	ND	--	--	ND	ND	ND	--	--	--	--	--	--
3/15/2001	--	ND	ND	ND	ND	ND	ND	ND	--	--	--	--	--	--
6/14/2001	--	ND	ND	ND	ND	ND	ND	ND	--	--	--	--	--	--
9/11/2001	--	ND<100	ND<1000	ND<2.0	ND<2.0	ND<2.0	ND<2.0	ND<2.0	--	--	--	--	--	--
11/13/2001	--	ND<20	ND<500	ND<1.0	ND<1.0	ND<1.0	ND<1.0	ND<1.0	--	--	--	--	--	--

Table 2 a
ADDITIONAL HISTORIC ANALYTICAL RESULTS
76 Station 4320

Date Sampled	TPH-D	TBA	Ethanol (8260B)	Ethylene-dibromide (EDB)	1,2-DCA (EDC)	DIPE	ETBE	TAME	Total Oil and Greese	1,1-DCA	1,1-DCE	1,1,1-Trichloro-ethane	Lead (tetraethyl)	Nitrate
	(µg/l)	(µg/l)	(µg/l)	(µg/l)	(µg/l)	(µg/l)	(µg/l)	(µg/l)	(mg/l)	(µg/l)	(µg/l)	(µg/l)	(µg/l)	(mg/l)
MW-3 continued														
2/12/2002	--	ND<100	ND<500	ND<2.0	ND<2.0	ND<2.0	ND<2.0	ND<2.0	--	--	--	--	--	--
5/14/2002	--	ND<100	ND<500	ND<2.0	ND<2.0	ND<2.0	ND<2.0	ND<2.0	--	--	--	--	--	--
8/13/2002	--	ND<20	ND<500	ND<2.0	ND<2.0	ND<2.0	ND<2.0	ND<2.0	--	--	--	--	--	--
12/10/2002	--	ND<100	ND<500	ND<2.0	ND<2.0	ND<2.0	ND<2.0	ND<2.0	--	--	--	--	--	--
3/12/2003	--	ND<100	ND<500	ND<2.0	ND<2.0	ND<2.0	ND<2.0	ND<2.0	--	--	--	--	--	--
6/11/2003	--	ND<100	ND<500	ND<2.0	ND<2.0	ND<2.0	ND<2.0	ND<2.0	--	--	--	--	--	--
9/10/2003	--	ND<1000	ND<5000	ND<20	ND<20	ND<20	ND<20	ND<20	--	--	--	--	--	--
12/10/2003	--	ND<1000	ND<5000	ND<20	ND<20	ND<20	ND<20	ND<20	--	--	--	--	--	--
3/23/2004	--	ND<100	ND<500	ND<2.0	ND<2.0	ND<2.0	ND<2.0	--	--	--	--	--	--	--
6/22/2004	--	ND<12	ND<800	ND<0.5	ND<0.5	ND<1	ND<1	ND<1	--	--	--	--	--	--
9/28/2004	--	ND<50	ND<500	ND<5.0	ND<5.0	ND<10	ND<5.0	ND<5.0	--	--	--	--	--	--
12/13/2004	--	ND<5.0	ND<50	ND<0.50	ND<0.50	ND<1.0	ND<0.50	ND<0.50	--	--	--	--	--	--
3/29/2005	--	ND<5.0	--	ND<0.50	ND<0.50	ND<0.50	ND<0.50	ND<0.50	--	--	--	--	--	--
6/20/2005	--	ND<10	ND<1000	ND<0.50	ND<0.50	ND<0.50	ND<0.50	ND<0.50	--	--	--	--	--	--
9/13/2005	--	ND<10	ND<1000	ND<0.50	ND<0.50	ND<0.50	ND<0.50	ND<0.50	--	--	--	--	--	--
12/5/2005	--	ND<5.0	ND<100	ND<0.50	ND<0.50	ND<1.0	ND<0.50	ND<0.50	--	--	--	--	--	--
2/24/2006	--	ND<10	ND<250	ND<0.50	ND<0.50	ND<0.50	ND<0.50	ND<0.50	--	--	--	--	--	--
MW-3B														
6/20/2005	--	ND<10	ND<1000	ND<0.50	ND<0.50	ND<0.50	ND<0.50	ND<0.50	--	--	--	--	--	--
9/13/2005	--	ND<10	ND<1000	ND<0.50	ND<0.50	ND<0.50	ND<0.50	ND<0.50	--	--	--	--	--	--
12/5/2005	--	ND<5.0	ND<100	ND<0.50	ND<0.50	ND<1.0	ND<0.50	ND<0.50	--	--	--	--	--	--
2/24/2006	--	ND<10	ND<250	ND<0.50	ND<0.50	ND<0.50	ND<0.50	ND<0.50	--	--	--	--	--	--
MW-4														
5/4/1990	--	--	--	--	--	--	--	--	--	--	--	--	ND	--
10/10/1990	--	--	--	--	--	--	--	--	--	--	--	--	ND	--
3/1/1991	--	--	--	--	--	--	--	--	--	--	--	--	ND	12

Table 2 a
ADDITIONAL HISTORIC ANALYTICAL RESULTS
76 Station 4320

Date Sampled	TPH-D	TBA	Ethanol (8260B)	Ethylene-dibromide (EDB)	1,2-DCA (EDC)	DIPE	ETBE	TAME	Total Oil and Greese	1,1-DCA	1,1-DCE	1,1,1-Trichloro-ethane	Lead (tetraethyl)	Nitrate
	(µg/l)	(µg/l)	(µg/l)	(µg/l)	(µg/l)	(µg/l)	(µg/l)	(µg/l)	(mg/l)	(µg/l)	(µg/l)	(µg/l)	(µg/l)	(mg/l)
MW-4 continued														
6/3/1991	--	--	--	--	--	--	--	--	--	--	--	--	ND	--
9/5/1991	--	--	--	--	--	--	--	--	--	--	--	--	ND	--
12/9/1991	--	--	--	--	--	--	--	--	--	--	--	--	--	ND
6/13/1992	--	--	--	--	--	--	--	--	--	--	--	--	--	11
12/9/1992	--	--	--	--	--	--	--	--	--	--	--	--	--	33
6/17/1993	--	--	--	--	--	--	--	--	--	--	--	--	--	53
12/11/1993	--	--	--	--	--	--	--	--	--	--	--	--	--	1.2
6/11/1994	--	--	--	--	--	--	--	--	--	--	--	--	--	3.3
12/17/1994	--	--	--	--	--	--	--	--	--	--	--	--	--	12
6/24/1995	--	--	--	--	--	--	--	--	--	--	--	--	--	120
12/16/1995	--	--	--	--	--	--	--	--	--	--	--	--	--	30
6/29/1996	--	--	--	--	--	--	--	--	--	--	--	--	--	89
6/28/1997	--	--	--	--	--	--	--	--	--	--	--	--	--	0.63
MW-5														
10/10/1990	--	--	--	--	--	--	--	--	--	--	--	--	ND	--
3/1/1991	--	--	--	--	--	--	--	--	--	--	--	--	ND	3.5
6/3/1991	--	--	--	--	--	--	--	--	--	--	--	--	ND	--
9/5/1991	--	--	--	--	--	--	--	--	--	--	--	--	ND	--
12/9/1991	--	--	--	--	--	--	--	--	--	--	--	--	--	ND
6/13/1992	--	--	--	--	--	--	--	--	--	--	--	--	--	14
12/9/1992	--	--	--	--	--	--	--	--	--	--	--	--	--	25
6/17/1993	--	--	--	--	--	--	--	--	--	--	--	--	--	7.9
12/11/1993	--	--	--	--	--	--	--	--	--	--	--	--	--	ND
6/11/1994	--	--	--	--	--	--	--	--	--	--	--	--	--	2.3
12/17/1994	--	--	--	--	--	--	--	--	--	--	--	--	--	4.1
6/24/1995	--	--	--	--	--	--	--	--	--	--	--	--	--	5.1

Table 2 a
ADDITIONAL HISTORIC ANALYTICAL RESULTS
76 Station 4320

Date Sampled	TPH-D	TBA	Ethanol (8260B)	Ethylene-dibromide (EDB)	1,2-DCA (EDC)	DIPE	ETBE	TAME	Total Oil and Greese	1,1-DCA	1,1-DCE	1,1,1-Trichloro-ethane	Lead (tetraethyl)	Nitrate
	(µg/l)	(µg/l)	(µg/l)	(µg/l)	(µg/l)	(µg/l)	(µg/l)	(µg/l)	(mg/l)	(µg/l)	(µg/l)	(µg/l)	(µg/l)	(mg/l)
MW-5 continued														
12/16/1995	--	--	--	--	--	--	--	--	--	--	--	--	--	3.8
6/29/1996	--	--	--	--	--	--	--	--	--	--	--	--	--	5.6
6/28/1997	--	--	--	--	--	--	--	--	--	--	--	--	--	ND
6/18/1998	--	ND	ND	--	--	ND	ND	ND	--	--	--	--	--	--
9/16/1998	--	ND	ND	--	--	ND	ND	ND	--	--	--	--	--	--
12/30/1998	--	ND	ND	--	--	ND	ND	ND	--	--	--	--	--	--
3/18/1999	--	ND	ND	--	--	ND	ND	ND	--	--	--	--	--	--
6/16/1999	--	ND	ND	--	--	ND	ND	ND	--	--	--	--	--	--
9/23/1999	--	ND	ND	--	--	ND	ND	ND	--	--	--	--	--	--
12/23/1999	--	ND	ND	--	--	ND	ND	ND	--	--	--	--	--	--
3/31/2000	--	ND	ND	--	--	ND	ND	ND	--	--	--	--	--	--
6/15/2000	--	ND	ND	--	--	ND	ND	ND	--	--	--	--	--	--
9/22/2000	--	62	ND	--	--	ND	ND	ND	--	--	--	--	--	--
12/21/2000	--	70	ND	--	--	ND	ND	ND	--	--	--	--	--	--
3/15/2001	--	ND	ND	ND	ND	ND	ND	ND	--	--	--	--	--	--
6/14/2001	--	ND	ND	ND	ND	ND	ND	ND	--	--	--	--	--	--
9/11/2001	--	ND<100	ND<1000	ND<2.0	ND<2.0	ND<2.0	ND<2.0	ND<2.0	--	--	--	--	--	--
11/13/2001	--	63	ND<500	ND<1.0	ND<1.0	ND<1.0	ND<1.0	ND<1.0	--	--	--	--	--	--
2/12/2002	--	ND<100	ND<500	ND<2.0	ND<2.0	ND<2.0	ND<2.0	ND<2.0	--	--	--	--	--	--
5/14/2002	--	ND<100	ND<500	ND<2.0	ND<2.0	ND<2.0	ND<2.0	ND<2.0	--	--	--	--	--	--
8/13/2002	--	ND<20	ND<500	ND<2.0	ND<2.0	ND<2.0	ND<2.0	ND<2.0	--	--	--	--	--	--
12/10/2002	--	ND<100	ND<500	ND<2.0	ND<2.0	ND<2.0	ND<2.0	ND<2.0	--	--	--	--	--	--
3/12/2003	--	ND<100	ND<500	ND<2.0	ND<2.0	ND<2.0	ND<2.0	ND<2.0	--	--	--	--	--	--
6/11/2003	--	ND<100	ND<500	ND<2.0	ND<2.0	ND<2.0	ND<2.0	ND<2.0	--	--	--	--	--	--
9/10/2003	--	ND<500	ND<2500	ND<10	ND<10	ND<10	ND<10	ND<10	--	--	--	--	--	--
12/10/2003	--	ND<1000	ND<5000	ND<20	ND<20	ND<20	ND<20	ND<20	--	--	--	--	--	--

Table 2 a
ADDITIONAL HISTORIC ANALYTICAL RESULTS
76 Station 4320

Date Sampled	TPH-D	TBA	Ethanol (8260B)	Ethylene-dibromide (EDB)	1,2-DCA (EDC)	DIPE	ETBE	TAME	Total Oil and Greese	1,1-DCA	1,1-DCE	1,1,1-Trichloro-ethane	Lead (tetraethyl)	Nitrate
	(µg/l)	(µg/l)	(µg/l)	(µg/l)	(µg/l)	(µg/l)	(µg/l)	(µg/l)	(mg/l)	(µg/l)	(µg/l)	(µg/l)	(µg/l)	(mg/l)
MW-5 continued														
3/23/2004	--	ND<500	ND<2500	ND<10	ND<10	ND<10	ND<10	ND<10	--	--	--	--	--	--
6/22/2004	--	ND<12	ND<800	ND<0.5	ND<0.5	ND<1	ND<1	ND<1	--	--	--	--	--	--
9/28/2004	--	ND<50	ND<500	ND<5.0	ND<5.0	ND<10	ND<5.0	ND<5.0	--	--	--	--	--	--
12/13/2004	--	34	ND<50	ND<0.50	ND<0.50	ND<1.0	ND<0.50	ND<0.50	--	--	--	--	--	--
3/29/2005	--	19	--	ND<1.0	ND<1.0	ND<1.0	ND<1.0	ND<1.0	--	--	--	--	--	--
6/20/2005	--	15	ND<1000	ND<0.50	ND<0.50	ND<0.50	ND<0.50	ND<0.50	--	--	--	--	--	--
9/13/2005	--	12	ND<1000	ND<0.50	ND<0.50	ND<0.50	ND<0.50	ND<0.50	--	--	--	--	--	--
12/5/2005	--	18	ND<100	ND<0.50	ND<0.50	ND<1.0	ND<0.50	ND<0.50	--	--	--	--	--	--
2/24/2006	--	ND<10	ND<250	ND<0.50	ND<0.50	ND<0.50	ND<0.50	ND<0.50	--	--	--	--	--	--
MW-6														
10/10/1990	--	--	--	--	--	--	--	--	--	--	--	--	ND	--
3/1/1991	--	--	--	--	--	--	--	--	--	--	--	--	ND	ND
6/3/1991	--	--	--	--	--	--	--	--	--	--	--	--	ND	--
9/5/1991	--	--	--	--	--	--	--	--	--	--	--	--	ND	--
D 9/5/1991	--	--	--	--	--	--	--	--	--	--	--	--	ND	--
12/9/1991	--	--	--	--	--	--	--	--	--	--	--	--	--	ND
6/13/1992	--	--	--	--	--	--	--	--	--	--	--	--	--	ND
12/9/1992	--	--	--	--	--	--	--	--	--	--	--	--	--	ND
6/17/1993	--	--	--	--	--	--	--	--	--	--	--	--	--	ND
12/11/1993	--	--	--	--	--	--	--	--	--	ND	--	ND	--	ND
6/11/1994	--	--	--	--	--	--	--	--	--	--	--	--	--	ND
12/17/1994	--	--	--	--	--	--	--	--	--	--	--	--	--	ND
6/24/1995	--	--	--	--	--	--	--	--	--	--	--	--	--	ND
12/16/1995	--	--	--	--	--	--	--	--	--	--	--	--	--	ND
6/29/1996	--	--	--	--	--	--	--	--	--	--	--	--	--	ND
6/18/1998	--	ND	ND	--	--	ND	ND	ND	--	--	--	--	--	--

Table 2 a
ADDITIONAL HISTORIC ANALYTICAL RESULTS
76 Station 4320

Date Sampled	TPH-D	TBA	Ethanol (8260B)	Ethylene-dibromide (EDB)	1,2-DCA (EDC)	DIPE	ETBE	TAME	Total Oil and Greese	1,1-DCA	1,1-DCE	1,1,1-Trichloro-ethane	Lead (tetraethyl)	Nitrate
	(µg/l)	(µg/l)	(µg/l)	(µg/l)	(µg/l)	(µg/l)	(µg/l)	(µg/l)	(mg/l)	(µg/l)	(µg/l)	(µg/l)	(µg/l)	(mg/l)
MW-6 continued														
9/16/1998	--	ND	ND	--	--	ND	ND	ND	--	--	--	--	--	--
12/30/1998	--	ND	ND	--	--	ND	ND	ND	--	--	--	--	--	--
3/18/1999	--	ND	ND	--	--	ND	ND	ND	--	--	--	--	--	--
6/16/1999	--	ND	ND	--	--	ND	ND	ND	--	--	--	--	--	--
9/23/1999	--	ND	ND	--	--	ND	ND	ND	--	--	--	--	--	--
12/23/1999	--	ND	ND	--	--	ND	ND	ND	--	--	--	--	--	--
3/31/2000	--	ND	ND	--	--	ND	ND	ND	--	--	--	--	--	--
6/15/2000	--	ND	ND	--	--	ND	ND	ND	--	--	--	--	--	--
9/22/2000	--	94	ND	--	--	ND	ND	ND	--	--	--	--	--	--
12/21/2000	--	110	ND	--	--	ND	ND	ND	--	--	--	--	--	--
3/15/2001	--	ND	ND	ND	ND	ND	ND	ND	--	--	--	--	--	--
6/14/2001	--	ND	ND	ND	ND	ND	ND	ND	--	--	--	--	--	--
9/11/2001	--	ND<100	ND<1000	ND<2.0	ND<2.0	ND<2.0	ND<2.0	ND<2.0	--	--	--	--	--	--
11/13/2001	--	92	ND<500	ND<1.0	ND<1.0	ND<1.0	ND<1.0	ND<1.0	--	--	--	--	--	--
2/12/2002	--	ND<100	ND<500	ND<2.0	ND<2.0	ND<2.0	ND<2.0	ND<2.0	--	--	--	--	--	--
5/14/2002	--	ND<100	ND<500	ND<2.0	ND<2.0	ND<2.0	ND<2.0	ND<2.0	--	--	--	--	--	--
8/13/2002	--	ND<20	ND<500	ND<2.0	ND<2.0	ND<2.0	ND<2.0	ND<2.0	--	--	--	--	--	--
12/10/2002	--	ND<100	ND<500	ND<2.0	ND<2.0	ND<2.0	ND<2.0	ND<2.0	--	--	--	--	--	--
3/12/2003	--	ND<100	ND<500	ND<2.0	ND<2.0	ND<2.0	ND<2.0	ND<2.0	--	--	--	--	--	--
6/11/2003	--	ND<100	ND<500	ND<2.0	ND<2.0	ND<2.0	ND<2.0	ND<2.0	--	--	--	--	--	--
9/10/2003	--	ND<500	ND<2500	ND<10	ND<10	ND<10	ND<10	ND<10	--	--	--	--	--	--
12/10/2003	--	ND<200	ND<1000	ND<4.0	ND<4.0	ND<4.0	ND<4.0	ND<4.0	--	--	--	--	--	--
3/23/2004	--	ND<500	ND<2500	ND<10	ND<10	ND<10	ND<10	ND<10	--	--	--	--	--	--
6/22/2004	--	ND<12	ND<800	ND<0.5	ND<0.5	ND<1	ND<1	ND<1	--	--	--	--	--	--
9/28/2004	--	20	ND<100	ND<1.0	ND<1.0	ND<2.0	ND<1.0	ND<1.0	--	--	--	--	--	--
12/13/2004	--	27	ND<100	ND<1.0	ND<1.0	ND<2.0	ND<1.0	ND<1.0	--	--	--	--	--	--

Table 2 a
ADDITIONAL HISTORIC ANALYTICAL RESULTS
76 Station 4320

Date Sampled	TPH-D	TBA	Ethanol (8260B)	Ethylene-dibromide (EDB)	1,2-DCA (EDC)	DIPE	ETBE	TAME	Total Oil and Greese	1,1-DCA	1,1-DCE	1,1,1-Trichloro-ethane	Lead (tetraethyl)	Nitrate
	(µg/l)	(µg/l)	(µg/l)	(µg/l)	(µg/l)	(µg/l)	(µg/l)	(µg/l)	(mg/l)	(µg/l)	(µg/l)	(µg/l)	(µg/l)	(mg/l)
MW-6 continued														
3/29/2005	--	21	--	ND<1.0	ND<1.0	ND<1.0	ND<1.0	ND<1.0	--	--	--	--	--	--
6/20/2005	--	19	ND<1000	ND<0.50	ND<0.50	ND<0.50	ND<0.50	ND<0.50	--	--	--	--	--	--
9/13/2005	--	13	ND<1000	ND<0.50	ND<0.50	ND<0.50	ND<0.50	ND<0.50	--	--	--	--	--	--
12/5/2005	--	19	ND<100	ND<0.50	ND<0.50	ND<1.0	ND<0.50	ND<0.50	--	--	--	--	--	--
2/24/2006	--	ND<10	ND<250	ND<0.50	ND<0.50	ND<0.50	ND<0.50	ND<0.50	--	--	--	--	--	--
MW-7														
10/10/1990	--	--	--	--	--	--	--	--	--	--	--	--	ND	--
3/1/1991	--	--	--	--	--	--	--	--	--	--	--	--	ND	--
6/3/1991	--	--	--	--	--	--	--	--	--	--	--	--	ND	--
9/5/1991	--	--	--	--	--	--	--	--	--	--	--	--	ND	--
MW-8														
10/10/1990	--	--	--	--	--	--	--	--	--	--	--	--	ND	--
D 10/10/1990	--	--	--	--	--	--	--	--	--	--	--	--	ND	--
6/3/1991	--	--	--	--	--	--	--	--	--	--	--	--	ND	--
9/5/1991	--	--	--	--	--	--	--	--	--	--	--	--	ND	--
MW-9														
3/13/1993	--	--	--	--	--	--	--	--	--	ND	--	ND	--	--
6/17/1993	--	--	--	--	--	--	--	--	--	ND	ND	--	--	--
9/18/1993	--	--	--	--	--	--	--	--	--	ND	--	ND	--	--
12/11/1993	--	--	--	--	--	--	--	--	--	ND	--	ND	--	--
3/12/1994	--	--	--	--	--	--	--	--	--	ND	--	ND	--	--
6/11/1994	--	--	--	--	--	--	--	--	--	ND	--	ND	--	--
9/17/1994	--	--	--	--	--	--	--	--	--	ND	--	ND	--	--
MW-10														
6/18/1998	--	ND	ND	--	--	ND	ND	ND	--	--	--	--	--	--

Table 2 a
ADDITIONAL HISTORIC ANALYTICAL RESULTS
76 Station 4320

Date Sampled	TPH-D	TBA	Ethanol (8260B)	Ethylene-dibromide (EDB)	1,2-DCA (EDC)	DIPE	ETBE	TAME	Total Oil and Greese	1,1-DCA	1,1-DCE	1,1,1-Trichloro-ethane	Lead (tetraethyl)	Nitrate
	(µg/l)	(µg/l)	(µg/l)	(µg/l)	(µg/l)	(µg/l)	(µg/l)	(µg/l)	(mg/l)	(µg/l)	(µg/l)	(µg/l)	(µg/l)	(mg/l)
MW-10 continued														
9/16/1998	--	ND	ND	--	--	ND	ND	ND	--	--	--	--	--	--
3/18/1999	--	ND	ND	--	--	ND	ND	ND	--	--	--	--	--	--
9/23/1999	--	ND	ND	--	--	ND	ND	ND	--	--	--	--	--	--
3/31/2000	--	ND	ND	--	--	ND	ND	ND	--	--	--	--	--	--
9/22/2000	--	ND	ND	--	--	ND	ND	ND	--	--	--	--	--	--
3/15/2001	--	ND	ND	ND	ND	ND	ND	ND	--	--	--	--	--	--
9/11/2001	--	ND<100	ND<1000	ND<2.0	ND<2.0	ND<2.0	ND<2.0	ND<2.0	--	--	--	--	--	--
2/12/2002	--	ND<100	ND<500	ND<2.0	ND<2.0	ND<2.0	ND<2.0	ND<2.0	--	--	--	--	--	--
8/13/2002	--	ND<20	ND<500	ND<2.0	ND<2.0	ND<2.0	ND<2.0	ND<2.0	--	--	--	--	--	--
3/12/2003	--	ND<100	ND<500	ND<2.0	ND<2.0	ND<2.0	ND<2.0	ND<2.0	--	--	--	--	--	--
9/10/2003	--	ND<100	ND<500	ND<2.0	ND<2.0	ND<2.0	ND<2.0	ND<2.0	--	--	--	--	--	--
3/23/2004	--	ND<100	ND<500	ND<2.0	ND<2.0	ND<2.0	ND<2.0	ND<2.0	--	--	--	--	--	--
9/28/2004	--	ND<5.0	ND<50	ND<0.50	ND<0.50	ND<1.0	ND<0.50	ND<0.50	--	--	--	--	--	--
3/29/2005	--	ND<5.0	--	ND<0.50	ND<0.50	ND<0.50	ND<0.50	ND<0.50	--	--	--	--	--	--
9/13/2005	--	ND<10	ND<1000	ND<0.50	ND<0.50	ND<0.50	ND<0.50	ND<0.50	--	--	--	--	--	--
2/24/2006	--	ND<10	ND<250	ND<0.50	ND<0.50	ND<0.50	ND<0.50	ND<0.50	--	--	--	--	--	--
MW-11														
6/18/1998	--	ND	ND	--	--	ND	ND	ND	--	--	--	--	--	--
9/16/1998	--	ND	ND	--	--	ND	ND	ND	--	--	--	--	--	--
3/18/1999	--	ND	ND	--	--	ND	ND	ND	--	--	--	--	--	--
9/23/1999	--	ND	ND	--	--	ND	ND	ND	--	--	--	--	--	--
3/31/2000	--	ND	ND	--	--	ND	ND	ND	--	--	--	--	--	--
9/22/2000	--	ND	ND	--	--	ND	ND	ND	--	--	--	--	--	--
3/15/2001	--	ND	ND	ND	ND	ND	ND	ND	--	--	--	--	--	--
9/11/2001	--	ND<100	ND<1000	ND<2.0	ND<2.0	ND<2.0	ND<2.0	ND<2.0	--	--	--	--	--	--
2/12/2002	--	ND<100	ND<500	ND<2.0	ND<2.0	ND<2.0	ND<2.0	ND<2.0	--	--	--	--	--	--

Table 2 a
ADDITIONAL HISTORIC ANALYTICAL RESULTS
76 Station 4320

Date Sampled	TPH-D	TBA	Ethanol (8260B)	Ethylene-dibromide (EDB)	1,2-DCA (EDC)	DIPE	ETBE	TAME	Total Oil and Greese	1,1-DCA	1,1-DCE	1,1,1-Trichloro-ethane	Lead (tetraethyl)	Nitrate
	(µg/l)	(µg/l)	(µg/l)	(µg/l)	(µg/l)	(µg/l)	(µg/l)	(µg/l)	(mg/l)	(µg/l)	(µg/l)	(µg/l)	(µg/l)	(mg/l)
MW-11 continued														
8/13/2002	--	ND<20	ND<500	ND<2.0	ND<2.0	ND<2.0	ND<2.0	ND<2.0	--	--	--	--	--	--
3/12/2003	--	ND<100	ND<500	ND<2.0	ND<2.0	ND<2.0	ND<2.0	ND<2.0	--	--	--	--	--	--
9/10/2003	--	ND<100	ND<500	ND<2.0	ND<2.0	ND<2.0	ND<2.0	ND<2.0	--	--	--	--	--	--
3/23/2004	--	ND<100	ND<500	ND<2.0	ND<2.0	ND<2.0	ND<2.0	ND<2.0	--	--	--	--	--	--
9/28/2004	--	ND<5.0	ND<50	ND<0.50	ND<0.50	ND<1.0	ND<0.50	ND<0.50	--	--	--	--	--	--
3/29/2005	--	ND<5.0	--	ND<0.50	ND<0.50	ND<0.50	ND<0.50	ND<0.50	--	--	--	--	--	--
9/13/2005	--	ND<10	ND<1000	ND<0.50	ND<0.50	ND<0.50	ND<0.50	ND<0.50	--	--	--	--	--	--
2/24/2006	--	ND<10	ND<250	ND<0.50	ND<0.50	ND<0.50	ND<0.50	ND<0.50	--	--	--	--	--	--
MW-12														
9/10/2003	--	ND<100	ND<500	ND<2.0	ND<2.0	ND<2.0	ND<2.0	ND<2.0	--	--	--	--	--	--
MW-13														
6/18/1998	--	ND	ND	--	--	ND	ND	ND	--	--	--	--	--	--
9/16/1998	--	ND	ND	--	--	ND	ND	ND	--	--	--	--	--	--
12/30/1998	--	ND	ND	--	--	ND	ND	ND	--	--	--	--	--	--
3/18/1999	--	ND	ND	--	--	ND	ND	ND	--	--	--	--	--	--
6/16/1999	--	ND	ND	--	--	ND	ND	ND	--	--	--	--	--	--
9/23/1999	--	ND	ND	--	--	ND	ND	ND	--	--	--	--	--	--
12/23/1999	--	ND	ND	--	--	ND	ND	ND	--	--	--	--	--	--
3/31/2000	--	ND	ND	--	--	ND	ND	ND	--	--	--	--	--	--
6/15/2000	--	ND	ND	--	--	ND	ND	ND	--	--	--	--	--	--
9/22/2000	--	ND	ND	--	--	ND	ND	ND	--	--	--	--	--	--
12/21/2000	--	ND	ND	--	--	ND	ND	ND	--	--	--	--	--	--
3/15/2001	--	ND	ND	ND	ND	ND	ND	ND	--	--	--	--	--	--
6/14/2001	--	ND	ND	ND	ND	ND	ND	ND	--	--	--	--	--	--
9/11/2001	--	ND<100	ND<1000	ND<2.0	ND<2.0	ND<2.0	ND<2.0	ND<2.0	--	--	--	--	--	--
11/13/2001	--	ND<20	ND<500	ND<1.0	ND<1.0	ND<1.0	ND<1.0	ND<1.0	--	--	--	--	--	--

Table 2 a
ADDITIONAL HISTORIC ANALYTICAL RESULTS
76 Station 4320

Date Sampled	TPH-D	TBA	Ethanol (8260B)	Ethylene-dibromide (EDB)	1,2-DCA (EDC)	DIPE	ETBE	TAME	Total Oil and Greese	1,1-DCA	1,1-DCE	1,1,1-Trichloro-ethane	Lead (tetraethyl)	Nitrate
	(µg/l)	(µg/l)	(µg/l)	(µg/l)	(µg/l)	(µg/l)	(µg/l)	(µg/l)	(mg/l)	(µg/l)	(µg/l)	(µg/l)	(µg/l)	(mg/l)
MW-13 continued														
2/12/2002	--	ND<100	ND<500	ND<2.0	ND<2.0	ND<2.0	ND<2.0	ND<2.0	--	--	--	--	--	--
5/14/2002	--	ND<100	ND<500	ND<2.0	ND<2.0	ND<2.0	ND<2.0	ND<2.0	--	--	--	--	--	--
8/13/2002	--	ND<20	ND<500	ND<2.0	ND<2.0	ND<2.0	ND<2.0	ND<2.0	--	--	--	--	--	--
12/10/2002	--	ND<100	ND<500	ND<2.0	ND<2.0	ND<2.0	ND<2.0	ND<2.0	--	--	--	--	--	--
3/12/2003	--	ND<100	ND<500	ND<2.0	ND<2.0	ND<2.0	ND<2.0	ND<2.0	--	--	--	--	--	--
6/11/2003	--	ND<100	ND<500	ND<2.0	ND<2.0	ND<2.0	ND<2.0	ND<2.0	--	--	--	--	--	--
12/10/2003	--	ND<200	ND<1000	ND<4.0	ND<4.0	ND<4.0	ND<4.0	ND<4.0	--	--	--	--	--	--
3/23/2004	--	ND<100	ND<500	ND<2.0	ND<2.0	ND<2.0	ND<2.0	ND<2.0	--	--	--	--	--	--
6/22/2004	--	ND<12	ND<800	ND<0.5	ND<0.5	ND<1	ND<1	ND<1	--	--	--	--	--	--
9/28/2004	--	ND<5.0	ND<50	ND<0.50	ND<0.50	ND<1.0	ND<0.50	ND<0.50	--	--	--	--	--	--
6/23/2005	--	ND<10	ND<1000	ND<0.50	ND<0.50	ND<0.50	ND<0.50	ND<0.50	--	--	--	--	--	--
9/13/2005	--	ND<10	ND<1000	ND<0.50	ND<0.50	ND<0.50	ND<0.50	ND<0.50	--	--	--	--	--	--
12/5/2005	--	ND<5.0	ND<100	ND<0.50	ND<0.50	ND<1.0	ND<0.50	ND<0.50	--	--	--	--	--	--
2/24/2006	--	ND<10	ND<250	ND<0.50	ND<0.50	ND<0.50	ND<0.50	ND<0.50	--	--	--	--	--	--
MW-14														
2/12/2002	--	ND<100	ND<500	ND<2.0	ND<2.0	ND<2.0	ND<2.0	ND<2.0	--	--	--	--	--	--
5/14/2002	--	ND<100	ND<500	ND<2.0	ND<2.0	ND<2.0	ND<2.0	ND<2.0	--	--	--	--	--	--
8/13/2002	--	ND<20	ND<500	ND<2.0	ND<2.0	ND<2.0	ND<2.0	ND<2.0	--	--	--	--	--	--
12/10/2002	--	ND<100	ND<500	ND<2.0	ND<2.0	ND<2.0	ND<2.0	ND<2.0	--	--	--	--	--	--
3/12/2003	--	ND<100	ND<500	ND<2.0	ND<2.0	ND<2.0	ND<2.0	ND<2.0	--	--	--	--	--	--
6/11/2003	--	ND<100	ND<500	ND<2.0	ND<2.0	ND<2.0	ND<2.0	ND<2.0	--	--	--	--	--	--
9/10/2003	--	ND<100	ND<500	ND<2.0	ND<2.0	ND<2.0	ND<2.0	ND<2.0	--	--	--	--	--	--
12/10/2003	--	ND<100	ND<500	ND<2.0	ND<2.0	ND<2.0	ND<2.0	ND<2.0	--	--	--	--	--	--
3/23/2004	--	ND<100	ND<500	ND<2.0	ND<2.0	ND<2.0	ND<2.0	ND<2.0	--	--	--	--	--	--
6/22/2004	--	ND<12	ND<800	ND<0.5	ND<0.5	ND<1	ND<1	ND<1	--	--	--	--	--	--
9/28/2004	--	ND<5.0	ND<50	ND<0.50	ND<0.50	ND<1.0	ND<0.50	ND<0.50	--	--	--	--	--	--

Table 2 a
ADDITIONAL HISTORIC ANALYTICAL RESULTS
76 Station 4320

Date Sampled	TPH-D	TBA	Ethanol (8260B)	Ethylene-dibromide (EDB)	1,2-DCA (EDC)	DIPE	ETBE	TAME	Total Oil and Greese	1,1-DCA	1,1-DCE	1,1,1-Trichloro-ethane	Lead (tetraethyl)	Nitrate
	(µg/l)	(µg/l)	(µg/l)	(µg/l)	(µg/l)	(µg/l)	(µg/l)	(µg/l)	(mg/l)	(µg/l)	(µg/l)	(µg/l)	(µg/l)	(mg/l)
MW-14 continued														
12/13/2004	--	ND<5.0	ND<50	ND<0.50	ND<0.50	ND<1.0	ND<0.50	ND<0.50	--	--	--	--	--	--
3/29/2005	--	ND<5.0	--	ND<0.50	ND<0.50	ND<0.50	ND<0.50	ND<0.50	--	--	--	--	--	--
6/20/2005	--	ND<10	ND<1000	ND<0.50	ND<0.50	ND<0.50	ND<0.50	ND<0.50	--	--	--	--	--	--
9/13/2005	--	ND<10	ND<1000	ND<0.50	ND<0.50	ND<0.50	ND<0.50	ND<0.50	--	--	--	--	--	--
12/5/2005	--	ND<5.0	ND<100	ND<0.50	ND<0.50	ND<1.0	ND<0.50	ND<0.50	--	--	--	--	--	--
2/24/2006	--	ND<10	ND<250	ND<0.50	ND<0.50	ND<0.50	ND<0.50	ND<0.50	--	--	--	--	--	--
MW-18														
6/20/2005	--	ND<10	ND<1000	ND<0.50	ND<0.50	ND<0.50	ND<0.50	ND<0.50	--	--	--	--	--	--
9/13/2005	--	ND<10	ND<1000	ND<0.50	ND<0.50	ND<0.50	ND<0.50	ND<0.50	--	--	--	--	--	--
12/5/2005	--	ND<5.0	ND<100	ND<0.50	ND<0.50	ND<1.0	ND<0.50	ND<0.50	--	--	--	--	--	--
2/24/2006	--	ND<10	ND<250	ND<0.50	ND<0.50	ND<0.50	ND<0.50	ND<0.50	--	--	--	--	--	--
MW-19														
6/20/2005	--	ND<10	ND<1000	ND<0.50	ND<0.50	ND<0.50	ND<0.50	ND<0.50	--	--	--	--	--	--
9/13/2005	--	ND<10	ND<1000	ND<0.50	ND<0.50	ND<0.50	ND<0.50	ND<0.50	--	--	--	--	--	--
12/5/2005	--	ND<5.0	ND<100	ND<0.50	ND<0.50	ND<1.0	ND<0.50	ND<0.50	--	--	--	--	--	--
2/24/2006	--	ND<10	ND<250	ND<0.50	ND<0.50	ND<0.50	ND<0.50	ND<0.50	--	--	--	--	--	--

FIGURES

0 1/4 1/2 3/4 1 MILE

SCALE 1:24,000

N

SOURCE:

United States Geological Survey
7.5 Minute Topographic Map:
Santa Rosa & Sebastopol
Quadrangles

VICINITY MAP

76 Station 4320
320 Sebastopol Road
Santa Rosa, California

TRC

FIGURE 1

PS = 1:1

L:\ V I C I N I T Y M A P S\4320vm.dwg Mar 20, 2006 – 9:53am lwinters

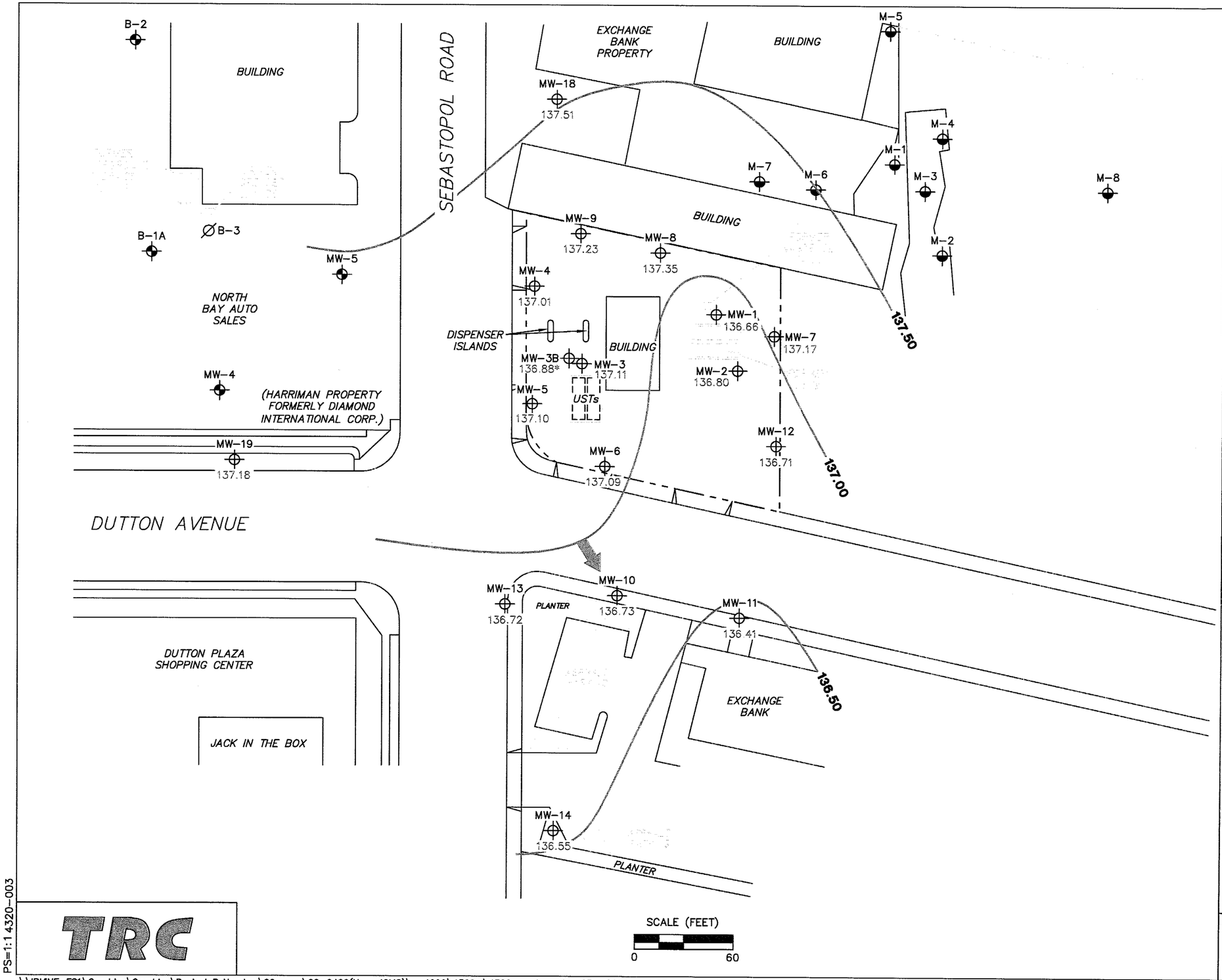

N

LEGEND

MW-19 Monitoring Well with Groundwater Elevation (feet)

MW-5 Harriman Monitoring Well

M-8 Exchange Bank Monitoring Well

B-3 Abandoned Well

137.50 Groundwater Elevation Contour

General Direction of Groundwater Flow

NOTES:

Contour lines are interpretive and based on fluid levels measured in monitoring wells. Elevations are in feet above mean sea level. UST = underground storage tank. * = not included in groundwater contour interpretation.

GROUNDWATER ELEVATION CONTOUR MAP
February 24, 2006

76 Station 4320
370 Sebastopol Road
Santa Rosa, California

TRC

FIGURE 2

PS=1:1 4320-003

\\IRVINE-FS1\Graphics\Graphics\ProjectsByNumber\20-xxxx\20-0400(UnocalQMS)\x-4000\4320+\4320qms.dwg Apr 05, 2006 - 4:28pm bschmidt

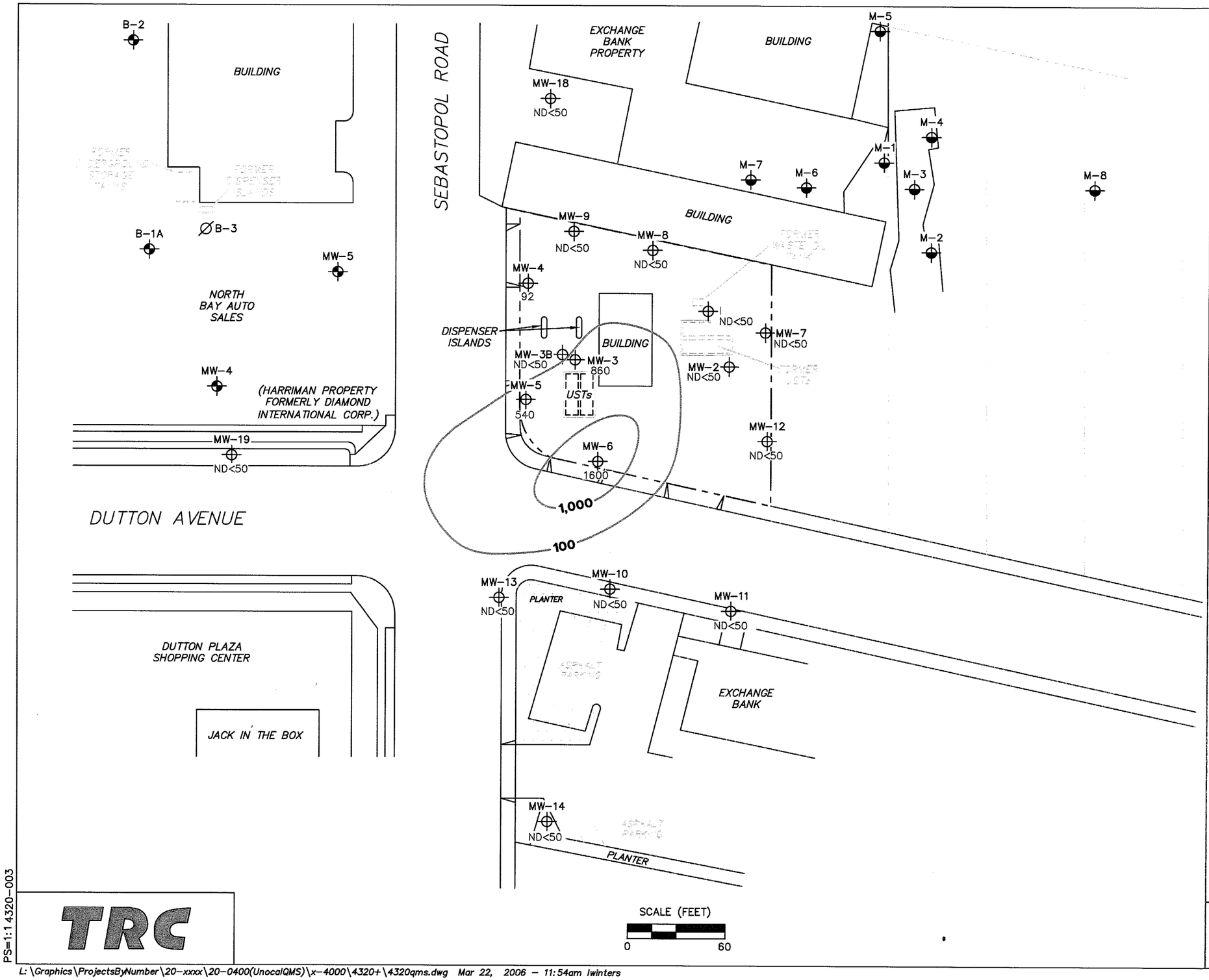

N

LEGEND

MW-19 Monitoring Well with Dissolved-Phase TPH-G Concentration (µg/l)

MW-5 Harriman Monitoring Well

M-8 Exchange Bank Monitoring Well

B-3 Abandoned Well

1,000 Dissolved-Phase TPH-G Contour (µg/l)

NOTES:

Contour lines are interpretive and based on laboratory analysis results of groundwater samples. TPH-G = total petroleum hydrocarbons as gasoline. µg/l = micrograms per liter. ND = not detected at limit indicated on official laboratory report. UST = underground storage tank. Results obtained using EPA Method 8015.

DISSOLVED-PHASE TPH-G CONCENTRATION MAP
February 24, 2006

76 Station 4320
370 Sebastopol Road
Santa Rosa, California

TRC

FIGURE 3

PS=1:1 4320-003

L:\Graphics\ProjectsByNumber\20-xxxx\20-0400(UnocalQMS)\x-4000\4320+\4320qms.dwg Mar 22, 2006 - 11:54am lwinters

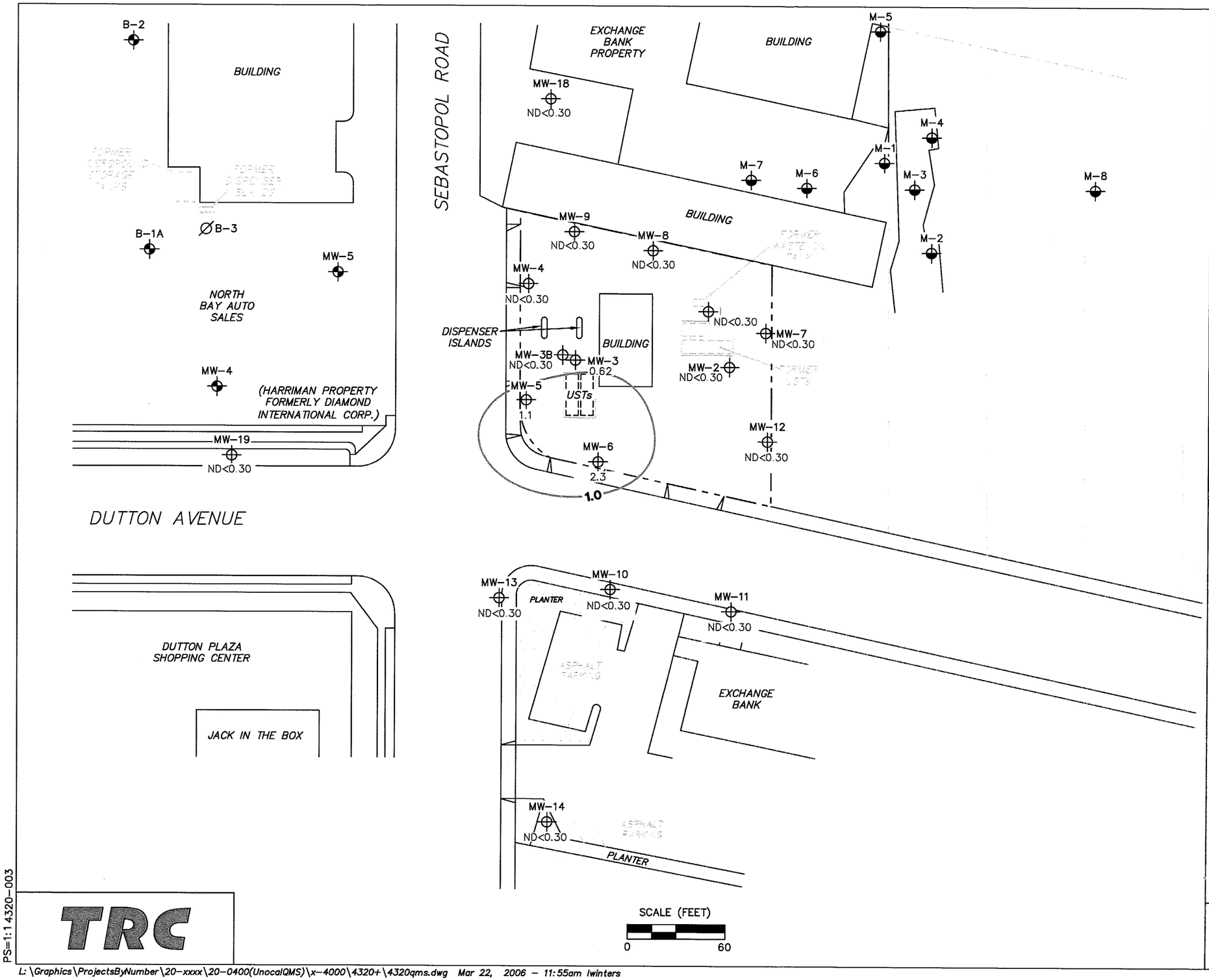

N

LEGEND

MW-19 Monitoring Well with Dissolved-Phase Benzene Concentration (µg/l)

MW-5 Harriman Monitoring Well

M-8 Exchange Bank Monitoring Well

B-3 Abandoned Well

1.0 Dissolved-Phase Benzene Contour (µg/l)

NOTES:

Contour lines are interpretive and based on laboratory analysis results of groundwater samples. µg/l = micrograms per liter. ND = not detected at limit indicated on official laboratory report. UST = underground storage tank.

DISSOLVED-PHASE BENZENE CONCENTRATION MAP
February 24, 2006

76 Station 4320
370 Sebastopol Road
Santa Rosa, California

TRC

FIGURE 4

PS=1:1 4320-003

L:\Graphics\ProjectsByNumber\20-xxxx\20-0400(UnocalQMS)\x-4000\4320+\4320qms.dwg Mar 22, 2006 - 11:55am lwinters

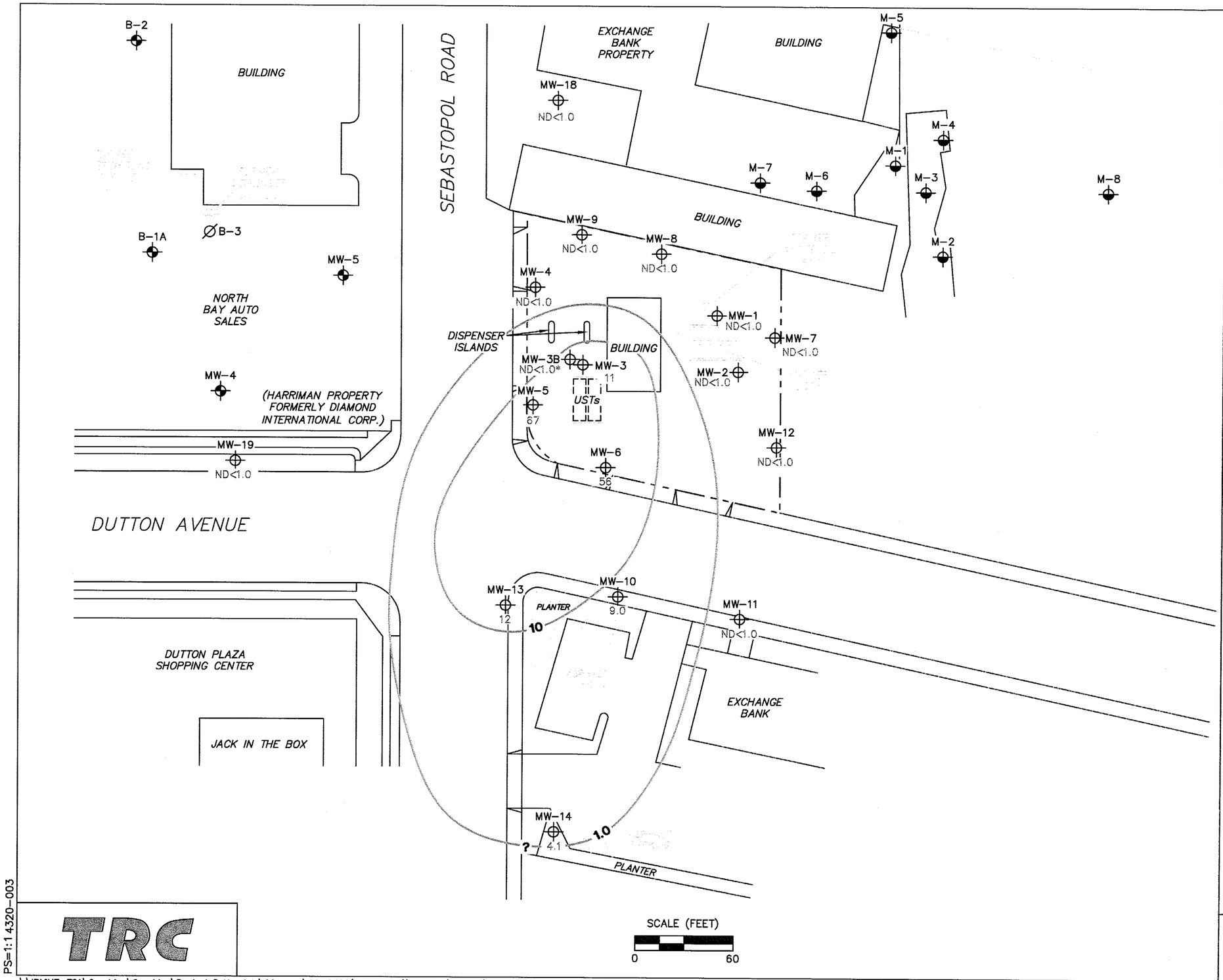

N

LEGEND

MW-19 Monitoring Well with Dissolved-Phase MTBE Concentration (µg/l)

MW-5 Harriman Monitoring Well

M-8 Exchange Bank Monitoring Well

B-3 Abandoned Well

10 Dissolved-Phase MTBE Contour (µg/l)

NOTES:

Contour lines are interpretive and based on laboratory analysis results of groundwater samples. MTBE = methyl tertiary butyl ether. µg/l = micrograms per liter. ND = not detected at limit indicated on official laboratory report. UST = underground storage tank. * = not included in contour interpretation. Results obtained using EPA Method 8021B.

DISSOLVED-PHASE MTBE CONCENTRATION MAP
February 24, 2006

76 Station 4320
370 Sebastopol Road
Santa Rosa, California

TRC

FIGURE 5

PS=1:1 4320-003

\\IRVINE-FS1\Graphics\Graphics\ProjectsByNumber\20-xxxx\20-0400(UnocalQMS)\x-4000\4320+\4320qms.dwg Apr 05, 2006 - 4:28pm bschmidt

GRAPHS

Groundwater Elevations vs. Time
76 Station 4320

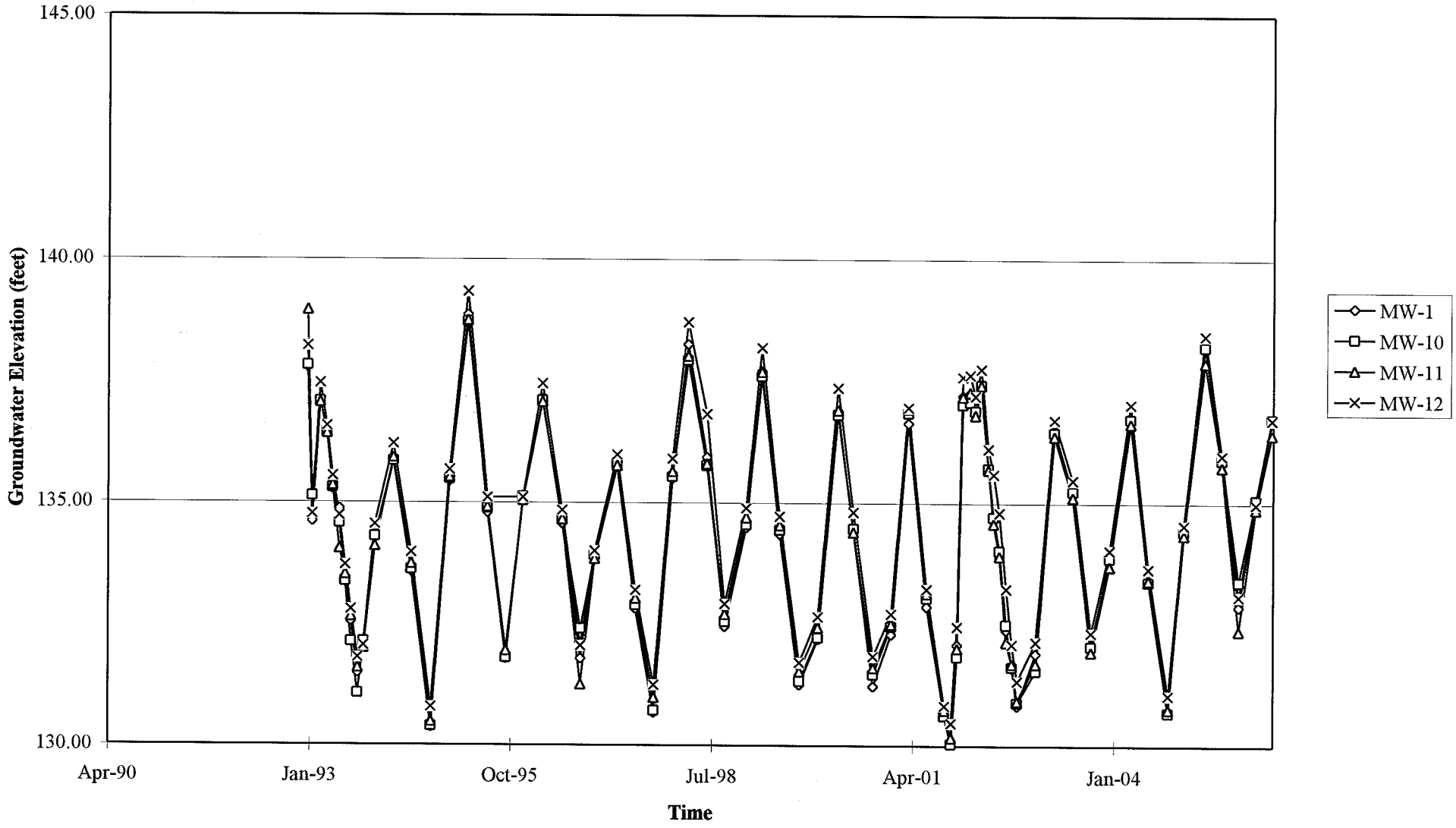

Elevations may have been corrected for apparent changes due to resurvey

Groundwater Elevations vs. Time
76 Station 4320

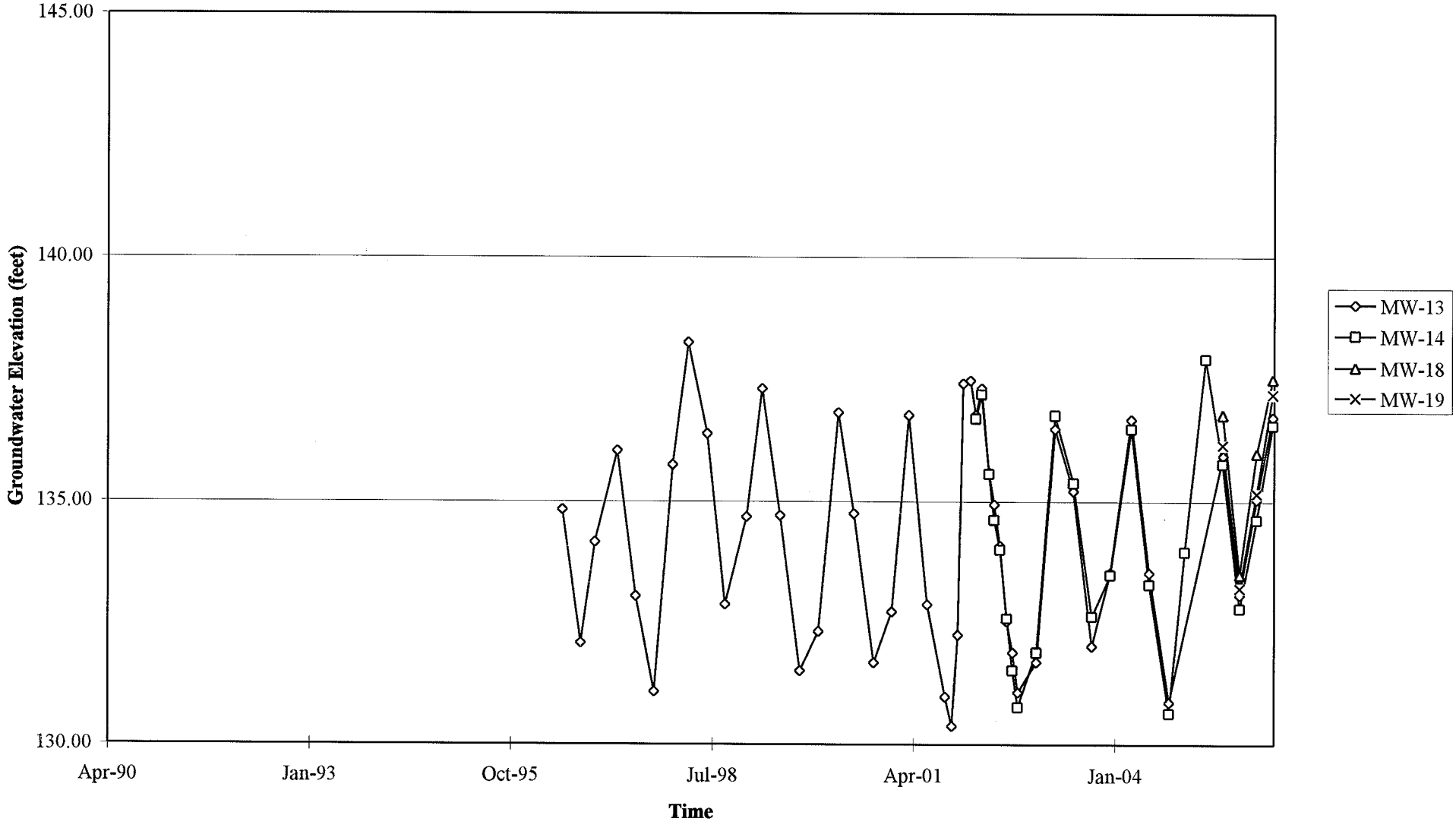

Elevations may have been corrected for apparent changes due to resurvey