DATE: 28-Oct-05

QUARTERLY GROUNDWATER MONITORING REPORT

Site/Address:	Former Great West Car Wash, File No. 96-042, Charnock Sub-Basin Site No. 30
Contact Person:	Mr. John Watkins
Consulting Co./Contact Person:	Hazard Management Consulting, Inc./David Henry (949) 587-0340
Primary Agency/Contact Person:	Regional Water Quality Control Board / Mr. Weixing Tong

WORK PERFORMED THIS QUARTER (Third 2005):

1. Monthly measurement of groundwater monitoring wells.
2. Quarterly groundwater sampling and performed by PPI, Inc. (August 21, 2005)
3. Laboratory analyses of groundwater samples by Centrum Analytical Laboratory of Riverside,

WORK PROPOSED FOR NEXT QUARTER (Fourth 2005):

1. Gauge and sample groundwater wells for quarterly monitoring report.
2. Continue monthly measurement of water levels.
3. Prepare quarterly report.

QUARTERLY RESULTS SUMMARY:

Current Phase of Project:	Monitoring
Frequency of Groundwater Sampling:	Quarterly
Frequency of Groundwater Monitoring:	Quarterly
Is Free Product (FP) Present On-Site:	No
FP Recovered This Quarter:	None
Cumulative FP Recovered to Date:	None
Approximate Depth to Groundwater:	Approximately 41 to 43 feet
Groundwater Direction:	North
Approximate Groundwater Gradient:	0.001 ft/ft

NOTES:

ATTACHMENTS:

Figures

Site Location Map (Figure 1)
Site Plan (Figure 2)
Groundwater Elevation Contour Map (Figure 3)
Map Showing Summary of Groundwater Analyses (Figure 4)

Tables

Table 1. Groundwater Measurements
Table 2. Summary of Groundwater Analyses

Groundwater Sample Field Data Sheets
Laboratory Report, Chain-of-Custody Record, and Quality Control Documentation

Diane Henry

Diane K Henry, RG No. 4342

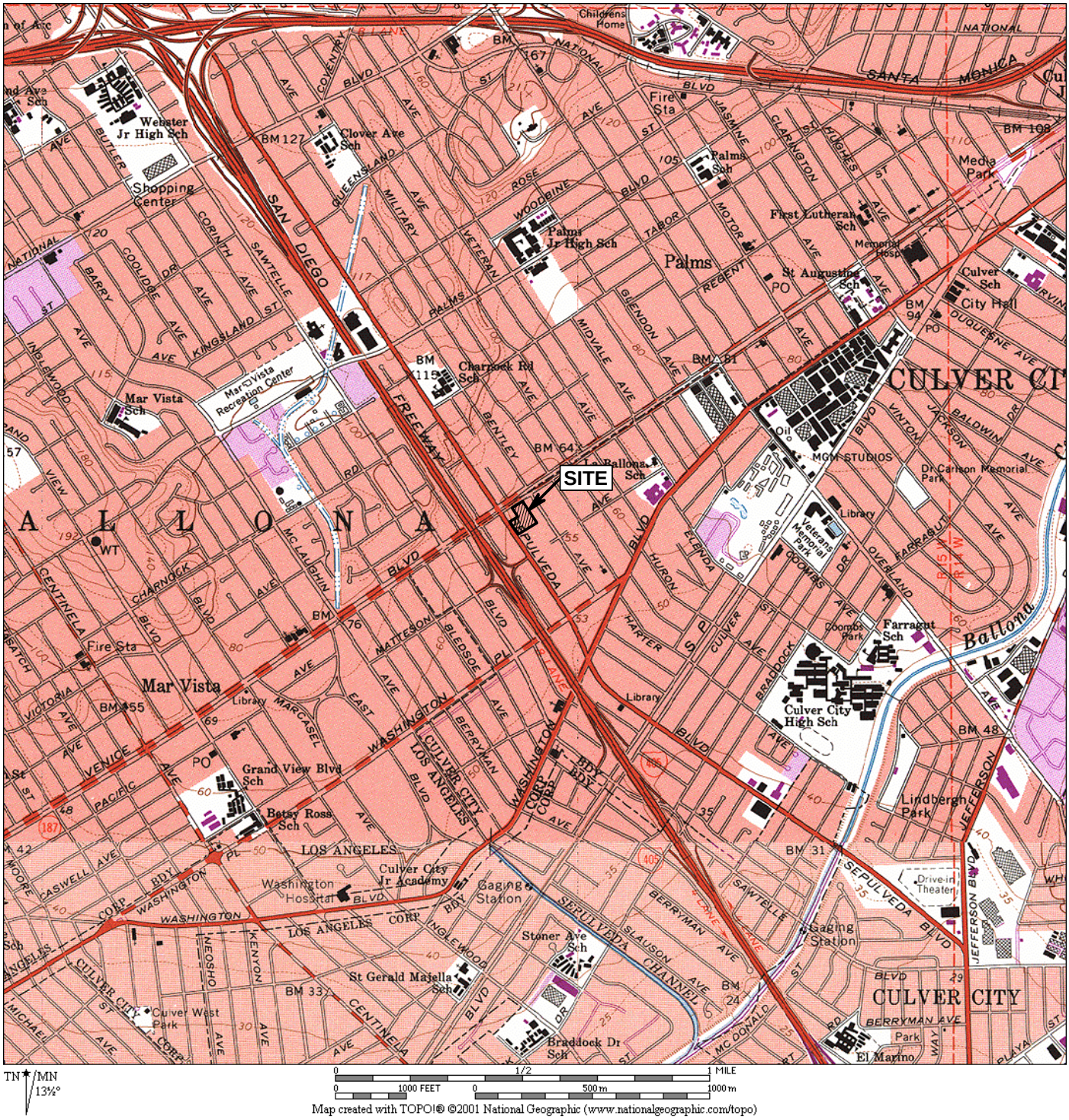

Map created with TOPO!® ©2001 National Geographic (www.nationalgeographic.com/topo)

Professional Property Inspections, Inc.

SITE LOCATION MAP
Great West Car Wash
11166 Venice Blvd.
Culver City, California

FIGURE 1

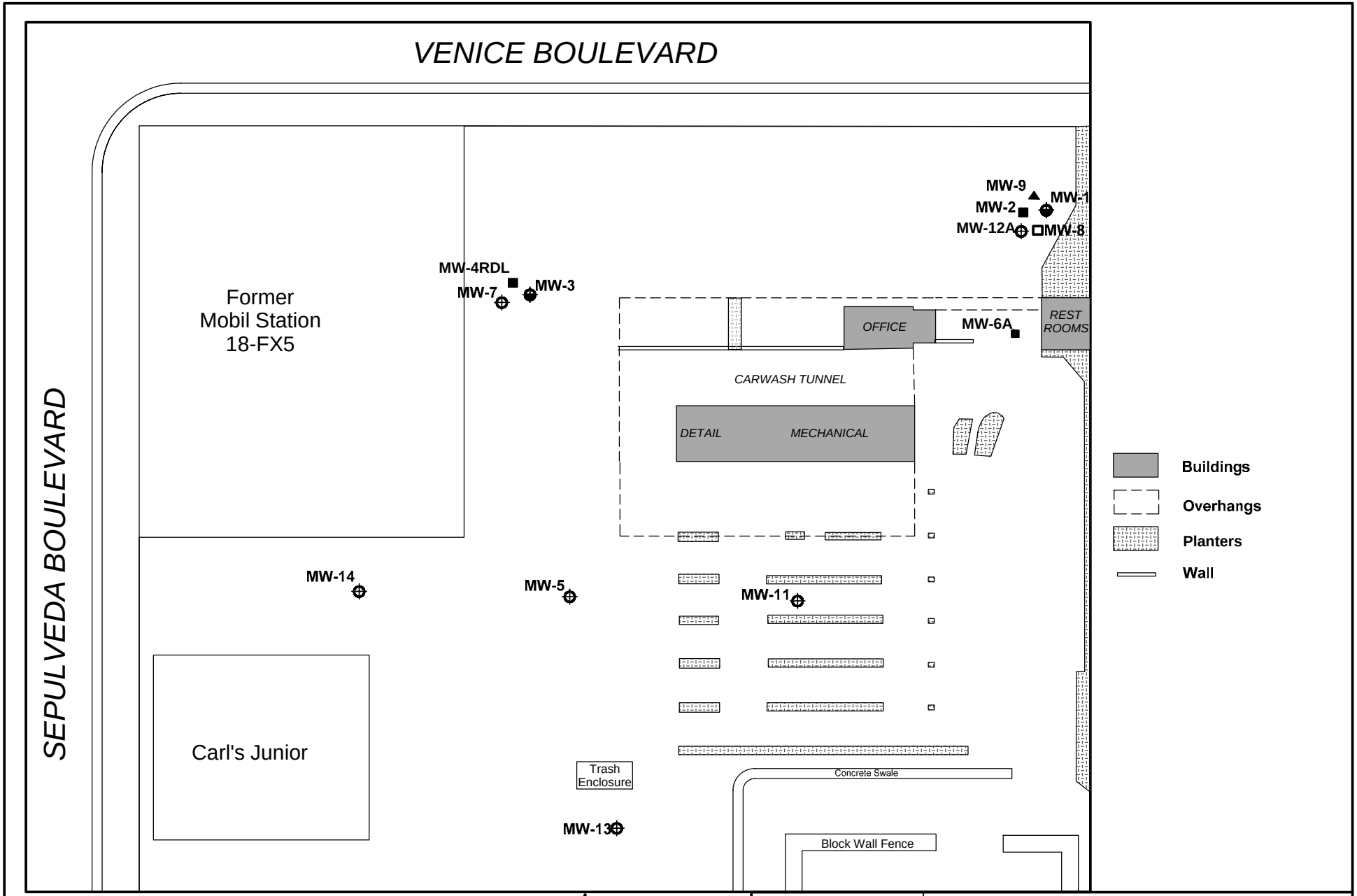

MW-1 Monitoring Well Completed above 23 ft. Aquitard
MW-8 Monitoring Well Completed above 26.5 ft. Aquitard
MW-2 Monitoring Well Completed above 33 ft. Aquitard
MW-9 Monitoring Well Completed at 53 ft Perched Zone
MW-6A Monitoring Well in Shallow Unnamed Aquifer

North

0 20 40'
Scale in Feet

Professional Property Inspections, Inc.

SITE PLAN

Former Great West Car Wash
11166 Venice Blvd.
Culver City, California

FIGURE 2

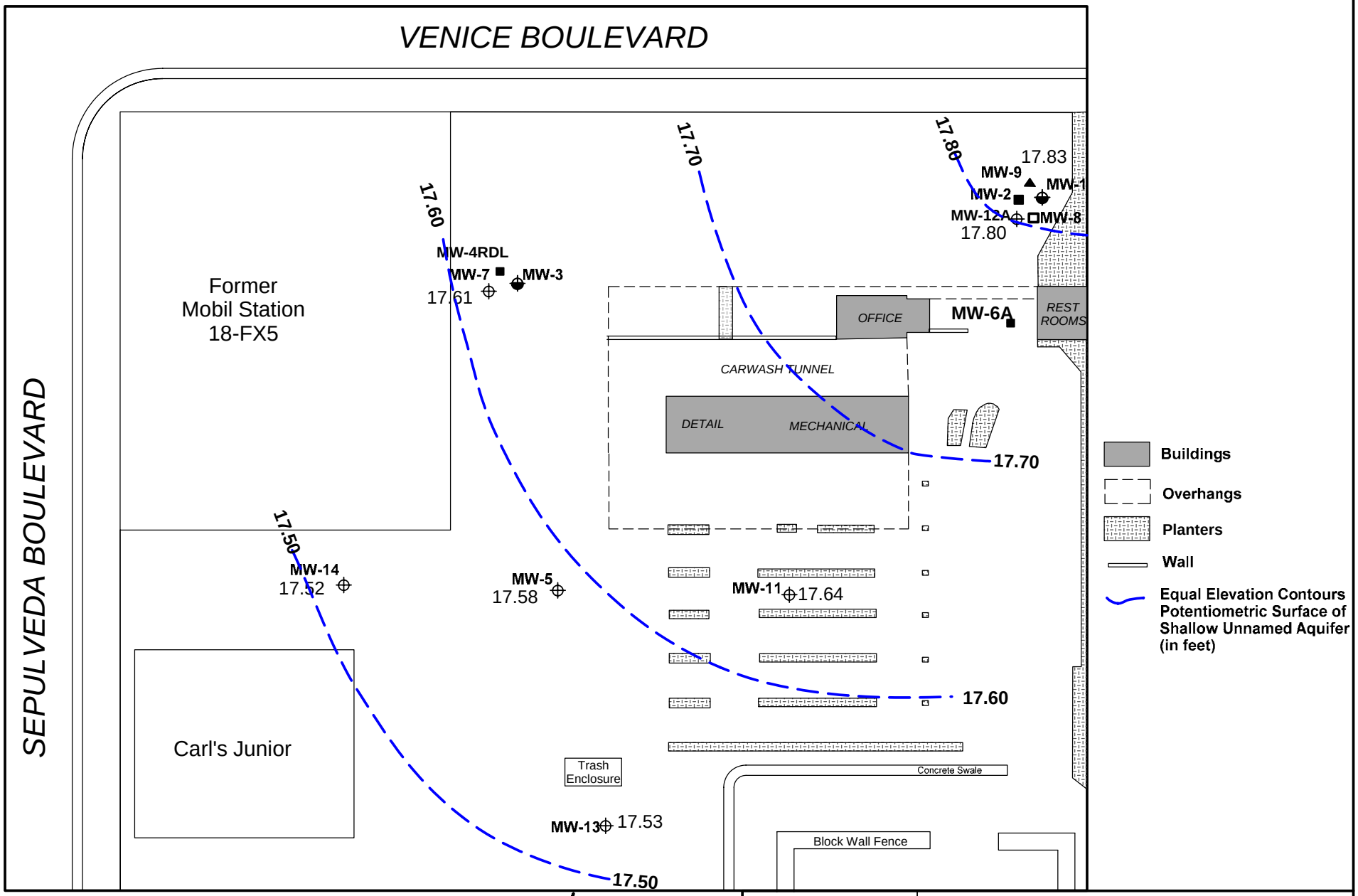

MW-1 Monitoring Well Completed above 23 ft. Aquitard
MW-8 Monitoring Well Completed above 26.5 ft. Aquitard
MW-2 Monitoring Well Completed above 33 ft. Aquitard
MW-9 Monitoring Well Completed at 53 ft Perched Zone
MW-6A Monitoring Well in Shallow Unnamed Aquifer

North

0 20 40'
Scale in Feet

Professional Property Inspections, Inc.

GROUNDWATER ELEVATION CONTOUR MAP
SHALLOW UNNAMED AQUIFER (August 2005)
Former Great West Car Wash
11166 Venice Blvd.
Culver City, California

FIGURE 3

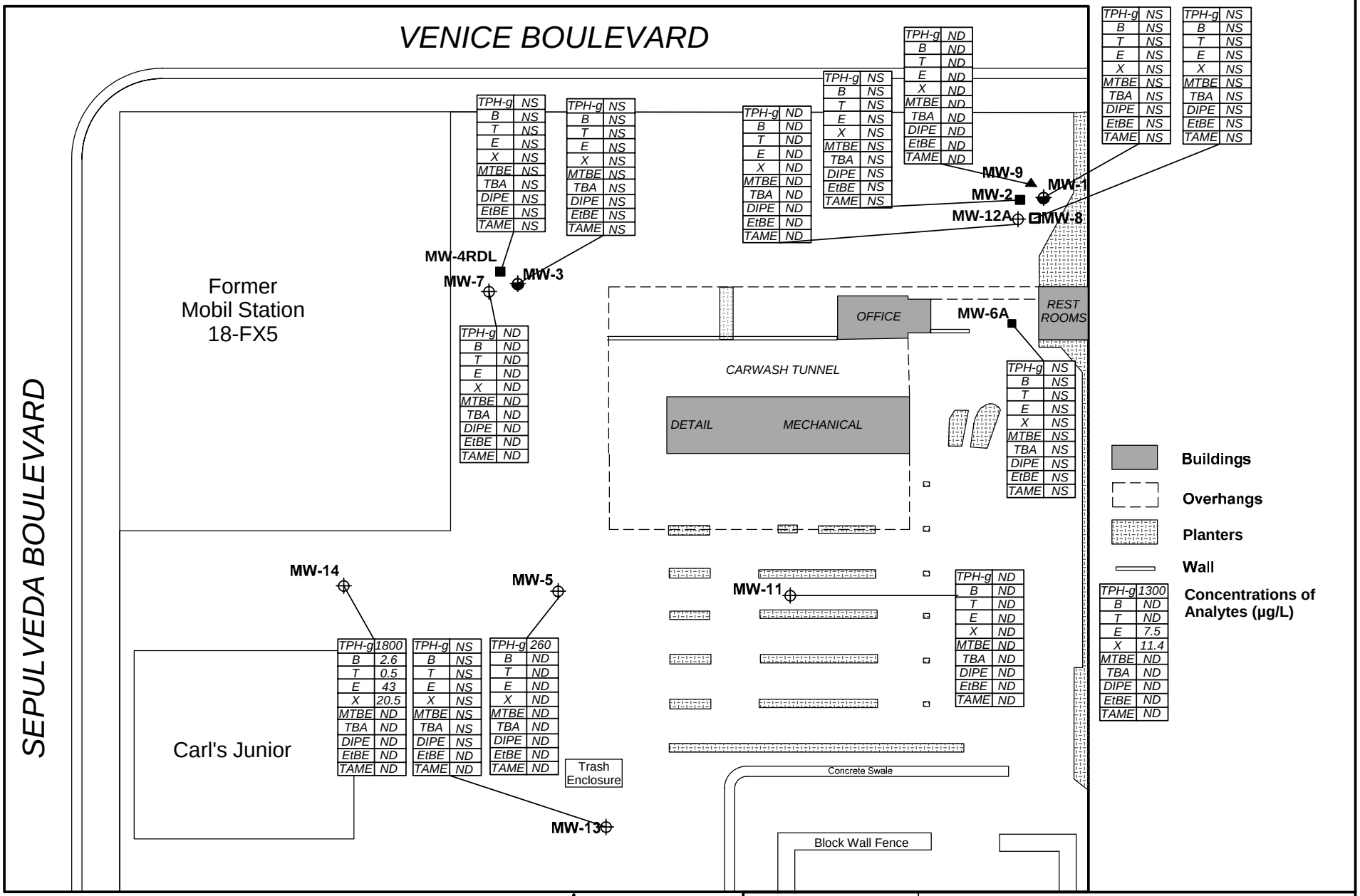

Professional Property Inspections, Inc.

MAP SHOWING
SUMMARY OF GROUNDWATER ANALYSES
August 2005

Former Great West Car Wash
11166 Venice Blvd.
Culver City, California

FIGURE 4

Table 1
GROUNDWATER MEASUREMENTS
FORMER GREAT WEST CAR WASH
11166 Venice Boulevard
Culver City, California

Well	Date	Elevation Feet	Total Depth of Well Feet	Depth to Ground water Feet	Ground water Elevation Feet
MW-1	11/5/1998	58.71	--	22.40	36.31
	1/26/2000		24.85	21.17	37.54
	4/26/2000		--	21.96	36.75
	7/26/2000		--	25.50	33.21
	11/1/2000		--	23.40	35.31
	12/17/2000		--	22.45	36.26
	1/21/2001		--	21.74	36.97
	2/27/2001		--	20.80	37.91
	5/28/2002	58.72	--	21.06	37.66
	6/24/2002		24.91	21.28	37.44
	7/29/2002		--	21.66	37.06
	8/26/2002		--	21.99	36.73
	10/14/2002		--	22.12	36.60
	11/11/2002		--	21.39	37.33
	12/9/2002		--	21.31	37.41
	1/13/2003		--	20.81	37.91
	2/10/2003		--	20.36	38.36
	3/10/2003		--	20.69	38.03
	4/14/2003		--	20.39	38.33
	5/12/2003		--	20.75	37.97
	6/10/2003		--	20.99	37.73
	7/14/2003		--	21.33	37.39
	8/14/2003		--	21.79	36.93
	9/8/2003		--	21.76	36.96
	10/13/2003		--	21.97	36.75
	11/10/2003		--	21.43	37.29
	12/15/2003		--	21.29	37.43
	1/12/2004		--	20.61	38.11
	2/9/2004		--	20.56	38.16
	3/8/2004		--	20.09	38.63
	4/12/2004		--	24.94	33.78
	5/18/2004		--	24.98	33.74
	6/14/2004		--	24.99	33.73
	7/12/2004		--	dry	--
	8/9/2004		--	dry	--
	9/13/2004		--	dry	--
	10/11/2004		--	dry	--
	11/8/2004		--	dry	--
	12/13/2004		--	dry	--
	1/10/2005		--	dry	--
	2/14/2005		--	dry	--
	3/14/2005		--	dry	--
	4/11/2005		--	dry	--
	5/9/2005		--	dry	--
	6/4/2005		--	dry	--
	8/20/2005		--	dry	--
MW-2	11/5/1998	58.74	--	31.79	26.95
	1/26/2000		32.74	31.13	27.61
	4/26/2000		--	31.37	27.37

Table 1
GROUNDWATER MEASUREMENTS
FORMER GREAT WEST CAR WASH
11166 Venice Boulevard
Culver City, California

Well	Date	Elevation Feet	Total Depth of Well Feet	Depth to Ground water Feet	Ground water Elevation Feet
	7/26/2000		--	32.18	26.56
	11/1/00		--	31.83	26.91
	12/17/2000		--	31.64	27.10
	1/21/2001		--	31.48	27.26
	2/27/2001		--	31.58	27.16
	5/28/2002	58.74	--	31.74	27.00
	6/24/2002		32.76	31.76	26.98
	7/29/2002		--	31.87	26.87
	8/26/2002		--	31.93	26.81
	10/14/2002		--	31.84	26.90
	11/11/2002		--	31.68	27.06
	12/9/2002		--	31.61	27.13
	1/13/2003		--	31.38	27.36
	2/10/2003		--	31.36	27.38
	3/10/2003		--	31.45	27.29
	4/14/2003		--	31.32	27.42
	5/12/2003		--	31.64	27.10
	6/10/2003		--	31.57	27.17
	7/14/2003		--	31.73	27.01
	8/14/2003		--	31.93	26.81
	9/8/2003		--	31.69	27.05
	10/13/2003		--	31.92	26.82
	11/10/2003		--	31.74	27.00
	12/15/2003		--	31.58	27.16
	1/12/2004		--	31.33	27.41
	2/9/2004		--	31.02	27.72
	3/8/2004		--	30.79	27.95
	4/12/2004		--	dry	--
	5/18/2004		--	dry	--
	6/14/2004		--	dry	--
	7/12/2004		--	dry	--
	8/9/2004		--	dry	--
	9/13/2004		--	dry	--
	10/11/2004		--	dry	--
	11/8/2004		--	dry	--
	12/13/2004		--	dry	--
	1/10/2005		--	dry	--
	2/14/2005		--	dry	--
	3/14/2005		--	dry	--
	4/11/2005		--	dry	--
	5/9/2005		--	dry	--
	6/4/2005		--	dry	--
	8/20/2005		--	dry	--
MW-3	11/2/1998	59.95	--	19.29	40.66
	1/27/2000		24.50	19.30	40.65
	4/26/2000		--	19.48	40.47
	7/26/2000		--	19.98	39.97
	11/1/00		--	--	--
	12/17/2000		--	19.70	40.25

Table 1
GROUNDWATER MEASUREMENTS
FORMER GREAT WEST CAR WASH
11166 Venice Boulevard
Culver City, California

Well	Date	Elevation Feet	Total Depth of Well Feet	Depth to Ground water Feet	Ground water Elevation Feet
	1/21/2001		--	19.56	40.39
	2/27/2001		--	19.27	40.68
	5/28/2002	59.95	--	19.35	40.60
	6/24/2002		24.15	19.49	40.46
	7/29/2002		--	19.60	40.35
	8/26/2002		--	19.70	40.25
	10/14/2002		--	19.68	40.27
	11/11/2002		--	19.51	40.44
	12/9/2002		--	19.42	40.53
	1/13/2003		--	19.28	40.67
	2/10/2003		--	19.06	40.89
	3/10/2003		--	19.21	40.74
	4/14/2003		--	18.97	40.98
	5/12/2003		--	19.16	40.79
	6/10/2003		--	19.22	40.73
	7/14/2003		--	19.39	40.56
	8/14/2003		--	19.56	40.39
	9/8/2003		--	19.51	40.44
	10/13/2003		--	19.66	40.29
	11/10/2003		--	19.41	40.54
	12/15/2003		--	19.33	40.62
	1/12/2004		--	19.15	40.80
	2/9/2004		--	19.08	40.87
	3/8/2004		--	18.95	41.00
	4/12/2004		--	23.40	36.55
	5/18/2004		--	24.25	35.70
	6/14/2004		--	dry	--
	7/12/2004		--	dry	--
	8/9/2004		--	dry	--
	9/13/2004		--	dry	--
	10/11/2004		--	dry	--
	11/8/2004		--	dry	--
	12/13/2004		--	dry	--
	1/10/2005		--	21.43	38.52
	2/14/2005		--	23.97	35.98
	3/14/2005		--	22.80	37.15
	4/11/2005		--	dry	--
	5/9/2005		--	dry	--
	6/4/2005		--	dry	--
	8/20/2005		--	dry	--
MW-4RDL	11/2/1998	59.73	--	33.28	26.45
	1/27/2000		33.25	dry	--
	4/26/2000		--	dry	--
	7/26/2000		--	dry	--
	11/1/00		--	dry	--
	12/17/2000		--	dry	--
	1/21/2001		--	dry	--
	2/27/2001		--	dry	--
	5/28/2002	59.73	--	dry	--

Table 1
GROUNDWATER MEASUREMENTS
FORMER GREAT WEST CAR WASH
11166 Venice Boulevard
Culver City, California

Well	Date	Elevation Feet	Total Depth of Well Feet	Depth to Ground water Feet	Ground water Elevation Feet
	6/24/2002		30.95	dry	--
	7/29/2002		--	dry	--
	8/26/2002		--	31.29	28.44
	10/14/2002		31.36	31.32	28.41
	11/11/2002		--	dry	--
	12/9/2002		--	dry	--
	1/13/2003		--	dry	--
	2/10/2003		--	dry	--
	3/10/2003		--	dry	--
	4/14/2003		--	dry	--
	5/12/2003		--	dry	--
	6/10/2003		--	dry	--
	7/14/2003		--	dry	--
	8/14/2003		--	dry	--
	9/8/2003		--	dry	--
	10/13/2003		--	dry	--
	11/10/2003		--	dry	--
	12/15/2003		--	dry	--
	1/12/2004		--	dry	--
	2/9/2004		--	dry	--
	3/8/2004		--	dry	--
	4/12/2004		--	dry	--
	5/18/2004		--	dry	--
	6/14/2004		--	dry	--
	7/12/2004		--	dry	--
	8/9/2004		--	dry	--
	9/13/2004		--	dry	--
	10/11/2004		--	dry	--
	11/8/2004		--	dry	--
	12/13/2004		--	dry	--
	1/10/2005		31.36	28.90	30.83
	2/14/2005		--	dry	--
	3/14/2005		--	dry	--
	4/11/2005		--	dry	--
	5/9/2005		--	dry	--
	6/4/2005		--	dry	--
	8/20/2005		--	dry	--
MW-5	11/5/1998	60.85	--	66.68	-5.83
	1/26/2002		80.50	60.96	-0.11
	4/25/2000		--	60.46	0.39
	7/25/2000		--	59.62	1.23
	10/31/2000		--	59.35	1.50
	12/17/2000		--	58.59	2.26
	1/22/2001		--	58.86	1.99
	2/27/2001		--	58.70	2.15
	5/28/2002	60.85	--	54.12	6.73
	6/24/2002		87.25	53.77	7.08
	7/29/2002		--	53.93	6.92
	8/26/2002		--	53.90	6.95

Table 1
GROUNDWATER MEASUREMENTS
FORMER GREAT WEST CAR WASH
11166 Venice Boulevard
Culver City, California

Well	Date	Elevation Feet	Total Depth of Well Feet	Depth to Ground water Feet	Ground water Elevation Feet
	10/14/2002		--	53.71	7.14
	11/11/2002		--	53.52	7.33
	12/9/2002		--	52.75	8.10
	1/13/2003		--	52.56	8.29
	2/10/2003		--	51.91	8.94
	3/10/2003		--	52.31	8.54
	4/14/2003		--	51.15	9.70
	5/12/2003		--	50.69	10.16
	6/10/2003		--	50.51	10.34
	7/14/2003		--	49.91	10.94
	8/14/2003		--	49.65	11.20
	9/8/2003		--	49.70	11.15
	10/13/2003		--	50.04	10.81
	11/10/2003		--	49.63	11.22
	12/15/2003		--	49.53	11.32
	1/12/2004		--	49.17	11.68
	2/9/2004		--	49.06	11.79
	3/8/2004		--	48.69	12.16
	4/12/2004		--	49.06	11.79
	5/18/2004		--	49.58	11.27
	6/14/2004		--	49.42	11.43
	7/12/2004		--	49.42	11.43
	8/9/2004		--	49.03	11.82
	9/13/2004		--	48.78	12.08
	10/11/2004		--	48.47	12.38
	11/8/2004		--	48.24	12.61
	12/13/2004		--	47.96	12.89
	1/10/2005		--	47.60	13.25
	2/14/2005		--	46.90	13.95
	3/14/2005		--	45.90	14.95
	4/11/2005		--	45.17	15.68
	5/9/2005		--	44.40	16.45
	6/4/2005		--	44.30	16.55
	8/20/2005		--	43.27	17.58
MW-6A	5/14/1999	59.82	--	25.33	34.49
	1/27/2000		30.50	25.52	34.30
	4/26/2000		--	26.14	33.68
	7/26/2000		--	28.42	31.40
	11/1/00		--	28.14	31.68
	12/17/2000		--	27.30	32.52
	1/22/2001		--	26.51	33.31
	2/27/2001		--	25.42	34.40
	5/28/2002	59.8	--	24.72	35.08
	6/24/2002		29.20	25.07	34.73
	7/29/2002		--	25.59	34.21
	8/26/2002		--	26.11	33.69
	10/14/2002		--	26.52	33.28
	11/11/2002		--	25.63	34.17
	12/9/2002		--	25.52	34.28

Table 1
GROUNDWATER MEASUREMENTS
FORMER GREAT WEST CAR WASH
11166 Venice Boulevard
Culver City, California

Well	Date	Elevation Feet	Total Depth of Well Feet	Depth to Ground water Feet	Ground water Elevation Feet
	1/13/2003		--	24.96	34.84
	2/10/2003		--	24.05	35.75
	3/10/2003		--	24.66	35.14
	4/14/2003		--	23.73	36.07
	5/12/2003		--	24.23	35.57
	6/10/2003		--	24.61	35.19
	7/14/2003		--	25.14	34.66
	8/14/2003		--	25.67	34.13
	9/8/2003		--	25.68	34.12
	10/13/2003		--	26.02	33.78
	11/10/2003		--	26.44	33.36
	12/15/2003		--	25.30	34.50
	1/12/2004		--	24.57	35.23
	2/9/2004		--	24.29	35.51
	3/8/2004		--	23.63	36.17
	4/12/2004		--	29.12	30.68
	5/18/2004		--	dry	--
	6/14/2004		--	dry	--
	7/12/2004		--	dry	--
	8/9/2004		--	dry	--
	9/13/2004		--	dry	--
	10/11/2004		--	dry	--
	11/8/2004		--	29.19	30.61
	12/13/2004		--	dry	--
	1/10/2005		--	dry	--
	2/14/2005		--	dry	--
	3/14/2005		--	dry	--
	4/11/2005		--	dry	--
	5/9/2005		--	dry	--
	6/4/2005		--	dry	--
	8/20/2005		--	dry	--
MW-7	11/4/1998	60.05	--	64.60	-4.55
	1/27/2000		85.50	60.10	-0.05
	4/25/2000		--	59.61	0.44
	7/25/2000		--	58.78	1.27
	10/31/2000		--	58.61	1.44
	12/17/2000		--	58.20	1.85
	1/22/2001		--	58.04	2.01
	2/27/2001		--	57.90	2.15
	5/28/2002	60.05	--	53.12	6.93
	6/24/2002		85.00	52.93	7.12
	7/29/2002		--	53.12	6.93
	8/26/2002		--	53.01	7.04
	10/14/2002		--	52.86	7.19
	11/11/2002		--	52.65	7.40
	12/9/2002		--	51.77	8.28
	1/13/2003		--	51.65	8.40
	2/10/2003		--	51.00	9.05
	3/10/2003		--	51.34	8.71

Table 1
GROUNDWATER MEASUREMENTS
FORMER GREAT WEST CAR WASH
11166 Venice Boulevard
Culver City, California

Well	Date	Elevation Feet	Total Depth of Well Feet	Depth to Ground water Feet	Ground water Elevation Feet
	4/14/2003		--	50.23	9.82
	5/12/2003		--	49.78	10.27
	6/10/2003		--	49.57	10.48
	7/14/2003		--	49.02	11.03
	8/14/2003		--	48.74	11.31
	9/8/2003		--	48.87	11.18
	10/13/2003		--	49.15	10.90
	11/10/2003		--	48.78	11.27
	12/15/2003		--	48.63	11.42
	1/12/2004		--	48.25	11.80
	2/9/2004		--	48.03	12.02
	3/8/2004		--	47.73	12.32
	4/12/2004		--	48.24	11.81
	5/18/2004		--	48.74	11.31
	6/14/2004		--	48.58	11.47
	7/12/2004		--	48.62	11.43
	8/9/2004		--	48.18	11.87
	9/13/2004		--	47.92	12.13
	10/11/2004		--	47.61	12.44
	11/8/2004		--	47.38	12.67
	12/13/2004		--	47.10	12.95
	1/10/2005		--	46.72	13.33
	2/14/2005		--	46.06	13.99
	3/14/2005		--	45.08	14.97
	4/11/2005		--	44.35	15.70
	5/9/2005		--	43.59	16.46
	6/4/2005		--	43.68	16.37
	8/20/2005		--	42.44	17.61
MW-8	11/5/1998	58.96	--	23.19	35.77
	1/27/2000		26.75	21.88	37.08
	4/26/2000		--	22.54	36.42
	7/26/2000		--	24.60	34.36
	11/1/00		--	24.35	34.61
	12/17/2000		--	23.51	35.45
	1/22/2001		--	22.54	36.42
	2/27/2001		--	21.68	37.28
	5/28/2002	58.97	--	21.66	37.31
	6/24/2002		26.76	21.88	37.09
	7/29/2002		--	22.24	36.73
	8/26/2002		--	22.54	36.43
	10/14/2002		--	22.71	36.26
	11/11/2002		--	22.03	36.94
	12/9/2002		--	21.94	37.03
	1/13/2003		--	21.48	37.49
	2/10/2003		--	21.05	37.92
	3/10/2003		--	21.41	37.56
	4/14/2003		--	20.97	38.00
	5/12/2003		--	21.36	37.61
	6/10/2003		--	21.58	37.39

Table 1
GROUNDWATER MEASUREMENTS
FORMER GREAT WEST CAR WASH
11166 Venice Boulevard
Culver City, California

Well	Date	Elevation Feet	Total Depth of Well Feet	Depth to Ground water Feet	Ground water Elevation Feet
	7/14/2003		--	21.91	37.06
	8/14/2003		--	22.32	36.65
	9/8/2003		--	22.30	36.67
	10/13/2003		--	22.54	36.43
	11/10/2003		--	22.04	36.93
	12/15/2003		--	21.86	37.11
	1/12/2004		--	21.28	37.69
	2/9/2004		--	21.24	37.73
	3/8/2004		--	20.67	38.30
	4/12/2004		--	dry	--
	5/18/2004		--	dry	--
	6/14/2004		--	dry	--
	7/12/2004		--	dry	--
	8/9/2004		--	dry	--
	9/13/2004		--	dry	--
	10/11/2004		--	dry	--
	11/8/2004		--	dry	--
	12/13/2004		--	dry	--
	1/10/2005		--	dry	--
	2/14/2005		--	dry	--
	3/14/2005		--	dry	--
	4/11/2005		--	dry	--
	5/9/2005		--	dry	--
	6/4/2005		--	dry	--
	8/20/2005		--	dry	--
MW-9	11/16/1998	58.62	--	52.68	5.94
	1/27/2000		56.30	52.72	5.90
	4/25/2000		--	52.78	5.84
	7/26/2000		--	52.89	5.73
	10/31/2000		--	52.23	6.39
	12/17/2000		--	52.55	6.07
	1/21/2001		--	52.42	6.20
	2/27/2001		--	52.44	6.18
	5/28/2002	58.63	--	50.22	8.41
	6/24/2002		56.31	49.82	8.81
	7/29/2002		--	50.00	8.63
	8/26/2002		--	50.05	8.58
	10/14/2002		--	49.93	8.70
	11/11/2002		--	49.69	8.94
	12/9/2002		--	49.16	9.47
	1/13/2003		--	49.05	9.58
	2/10/2003		--	48.51	10.12
	3/10/2003		--	48.94	9.69
	4/14/2003		--	47.81	10.82
	5/12/2003		--	47.53	11.10
	6/10/2003		--	47.30	11.33
	7/14/2003		--	46.84	11.79
	8/14/2003		--	46.67	11.96
	9/8/2003		--	46.62	12.01

Table 1
GROUNDWATER MEASUREMENTS
FORMER GREAT WEST CAR WASH
11166 Venice Boulevard
Culver City, California

Well	Date	Elevation Feet	Total Depth of Well Feet	Depth to Ground water Feet	Ground water Elevation Feet
	10/13/2003		--	46.91	11.72
	11/10/2003		--	46.48	12.15
	12/15/2003		--	46.40	12.23
	1/12/2004		--	46.05	12.58
	2/9/2004		--	46.02	12.61
	3/8/2004		--	45.66	12.97
	4/12/2004		--	46.28	12.35
	5/18/2004		--	47.01	11.62
	6/14/2004		--	46.90	11.73
	7/12/2004		--	46.80	11.83
	8/9/2004		--	46.55	12.08
	9/13/2004		--	46.27	12.36
	10/11/2004		--	45.98	12.65
	11/8/2004		--	45.73	12.90
	12/13/2004		--	45.48	13.15
	1/10/2005		--	45.13	13.50
	2/14/2005		--	44.42	14.21
	3/14/2005		--	43.34	15.29
	4/11/2005		--	42.63	16.00
	5/9/2005		--	41.89	16.74
	6/4/2005		--	42.86	15.77
	8/20/2005		--	40.80	17.83
MW-11	5/14/1999	60.75	--	63.19	-2.44
	1/26/2000		88.00	60.91	-0.16
	4/25/2000		--	60.33	0.42
	7/25/2000		--	59.44	1.31
	10/31/2000		--	59.12	1.63
	12/17/2000		--	58.42	2.33
	1/22/2001		--	58.60	2.15
	2/27/2001		--	58.54	2.21
	5/28/2002	60.77	--	53.90	6.87
	6/24/2002		84.55	53.47	7.30
	7/29/2002		--	53.61	7.16
	8/26/2002		--	53.61	7.16
	10/14/2002		--	53.39	7.38
	11/11/2002		--	53.25	7.52
	12/9/2002		--	52.52	8.25
	1/13/2003		--	52.34	8.43
	2/10/2003		--	51.63	9.14
	3/10/2003		--	52.04	8.73
	4/14/2003		--	50.86	9.91
	5/12/2003		--	50.46	10.31
	6/10/2003		--	50.27	10.50
	7/14/2003		--	49.70	11.07
	8/14/2003		--	49.47	11.30
	9/8/2003		--	49.49	11.28
	10/13/2003		--	49.85	10.92
	11/10/2003		--	49.38	11.39
	12/15/2003		--	49.30	11.47

Table 1
GROUNDWATER MEASUREMENTS
FORMER GREAT WEST CAR WASH
11166 Venice Boulevard
Culver City, California

Well	Date	Elevation Feet	Total Depth of Well Feet	Depth to Ground water Feet	Ground water Elevation Feet
	1/12/2004		--	48.91	11.86
	2/9/2004		--	48.86	11.91
	3/8/2004		--	48.46	12.31
	4/12/2004		--	48.84	11.93
	5/18/2004		--	49.42	11.35
	6/14/2004		--	49.24	11.53
	7/12/2004		--	49.21	11.56
	8/9/2004		--	48.89	11.88
	9/13/2004		--	48.59	12.18
	10/11/2004		--	48.34	12.43
	11/8/2004		--	48.09	12.68
	12/13/2004		--	47.84	12.93
	1/10/2005		--	47.43	13.34
	2/14/2005		--	46.75	14.02
	3/14/2005		--	45.71	15.06
	4/11/2005		--	44.95	15.82
	5/9/2005		--	44.22	16.55
	6/4/2005		--	43.93	16.84
	8/20/2005		--	43.13	17.64
MW-12A	5/14/1999	58.9	--	61.20	-2.30
	1/26/2000		80.12	58.92	-0.02
	4/25/2000		--	58.30	0.60
	7/25/2000		--	57.51	1.39
	10/31/2000		--	57.10	1.80
	12/17/2000		--	56.50	2.40
	1/22/2001		--	56.50	2.40
	2/27/2001		--	56.46	2.44
	5/28/2002	58.89	--	52.01	6.88
	6/24/2002		83.11	51.72	7.17
	7/29/2002		--	51.72	7.17
	8/26/2002		--	51.66	7.23
	10/14/2002		--	51.45	7.44
	11/11/2002		--	51.28	7.61
	12/9/2002		--	50.74	8.15
	1/13/2003		--	50.54	8.35
	2/10/2003		--	49.71	9.18
	3/10/2003		--	50.16	8.73
	4/14/2003		--	49.13	9.76
	5/12/2003		--	48.64	10.25
	6/10/2003		--	48.50	10.39
	7/14/2003		--	47.83	11.06
	8/14/2003		--	47.59	11.30
	9/8/2003		--	47.54	11.35
	10/13/2003		--	47.92	10.97
	11/10/2003		--	47.53	11.36
	12/15/2003		--	47.55	11.34
	1/12/2004		--	47.13	11.76
	2/9/2004		--	47.51	11.38
	3/8/2004		--	46.55	12.34

Table 1
GROUNDWATER MEASUREMENTS
FORMER GREAT WEST CAR WASH
11166 Venice Boulevard
Culver City, California

Well	Date	Elevation Feet	Total Depth of Well Feet	Depth to Ground water Feet	Ground water Elevation Feet
	4/12/2004		--	46.87	12.02
	5/18/2004		--	47.36	11.53
	6/14/2004		--	47.14	11.75
	7/12/2004		--	47.09	11.80
	8/9/2004		--	46.78	12.11
	9/13/2004		--	46.50	12.39
	10/11/2004		--	46.32	12.57
	11/8/2004		--	46.08	12.81
	12/13/2004		--	45.80	13.09
	1/10/2005		--	45.42	13.47
	2/14/2005		--	44.65	14.24
	3/14/2005		--	43.55	15.34
	4/11/2005		--	42.80	16.09
	5/9/2005		--	42.16	16.73
	6/4/2005		--	41.90	16.99
	8/20/2005		--	41.09	17.80
MW-13	5/14/1999	60.06	--	62.73	-2.67
	1/26/2000		85.50	60.40	-0.34
	4/25/2000		--	59.84	0.22
	7/25/2000		--	59.01	1.05
	10/31/2000		--	58.62	1.44
	12/17/2000		--	--	--
	1/22/2001		--	58.06	2.00
	2/27/2001		--	57.94	2.12
	5/28/2002	60.08	--	53.54	6.54
	6/24/2002		83.10	53.09	6.99
	7/29/2002		--	53.22	6.86
	8/26/2002		--	53.22	6.86
	10/14/2002		--	52.98	7.10
	11/11/2002		--	52.86	7.22
	12/9/2002		--	52.15	7.93
	1/13/2003		--	51.93	8.15
	2/10/2003		--	51.23	8.85
	3/10/2003		--	51.66	8.42
	4/14/2003		--	50.44	9.64
	5/12/2003		--	50.02	10.06
	6/10/2003		--	49.90	10.18
	7/14/2003		--	49.24	10.84
	8/14/2003		--	49.01	11.07
	9/8/2003		--	49.05	11.03
	10/13/2003		--	49.39	10.69
	11/10/2003		--	--	--
	12/15/2003		--	48.89	11.19
	1/12/2004		--	48.49	11.59
	2/9/2004		--	48.43	11.65
	3/8/2004		--	48.02	12.06
	4/12/2004		--	48.31	11.77
	5/18/2004		--	48.85	11.23
	6/14/2004		--	48.66	11.42

Table 1
GROUNDWATER MEASUREMENTS
FORMER GREAT WEST CAR WASH
11166 Venice Boulevard
Culver City, California

Well	Date	Elevation Feet	Total Depth of Well Feet	Depth to Ground water Feet	Ground water Elevation Feet
	7/12/2004		--	48.95	11.13
	8/9/2004		--	48.29	11.79
	9/13/2004		--	47.97	12.11
	10/11/2004		--	47.75	12.33
	11/8/2004		--	47.54	12.54
	12/13/2004		--	47.25	12.83
	1/10/2005		--	46.87	13.21
	2/14/2005		--	46.17	13.91
	3/14/2005		--	45.15	14.93
	4/11/2005		--	--	--
	5/9/2005		--	43.65	16.43
	6/4/2005		--	43.30	16.78
	8/20/2005		--	42.55	17.53
MW-14	5/14/1999	60.94	--	63.52	-2.58
	1/26/2000		85.50	61.42	-0.48
	4/25/2000		--	60.90	0.04
	7/25/2000		--	60.06	0.88
	10/31/2000		--	59.84	1.10
	12/17/2000		--	59.41	1.53
	1/22/2001		--	59.30	1.64
	2/27/2001		--	59.12	1.82
	5/28/2002	60.95	--	54.38	6.57
	6/24/2002		84.02	54.19	6.76
	7/29/2002		--	54.32	6.63
	8/26/2002		--	54.25	6.70
	10/14/2002		--	54.13	6.82
	11/11/2002		--	53.71	7.24
	12/9/2002		--	53.06	7.89
	1/13/2003		--	52.89	8.06
	2/10/2003		--	52.22	8.73
	3/10/2003		--	52.60	8.35
	4/14/2003		--	51.52	9.43
	5/12/2003		--	50.96	9.99
	6/10/2003		--	50.82	10.13
	7/14/2003		--	50.21	10.74
	8/14/2003		--	49.91	11.04
	9/8/2003		--	50.08	10.87
	10/13/2003		--	50.37	10.58
	11/10/2003		--	49.98	10.97
	12/15/2003		--	49.89	11.06
	1/12/2004		--	49.51	11.44
	2/9/2004		--	49.39	11.56
	3/8/2004		--	48.98	11.97
	4/12/2004		--	49.38	11.57
	5/18/2004		--	49.82	11.13
	6/14/2004		--	49.60	11.35
	7/12/2004		--	49.74	11.21
	8/9/2004		--	49.22	11.73
	9/13/2004		--	48.96	11.99

Table 1
GROUNDWATER MEASUREMENTS
FORMER GREAT WEST CAR WASH
11166 Venice Boulevard
Culver City, California

Well	Date	Elevation Feet	Total Depth of Well Feet	Depth to Ground water Feet	Ground water Elevation Feet
	10/11/2004		--	48.67	12.28
	11/8/2004		--	48.42	12.53
	12/13/2004		--	48.14	12.81
	1/10/2005		--	47.76	13.19
	2/14/2005		--	47.10	13.85
	3/14/2005		--	46.44	14.51
	4/11/2005		--	45.40	15.55
	5/9/2005		--	44.61	16.34
	6/4/2005		--	44.24	16.71
	8/20/2005		--	43.43	17.52

-- Not measured or data not available

Table 2
SUMMARY OF GROUNDWATER
SUMMARY OF ANALYSES
FORMER GREAT WEST CAR WASH
11166 Venice Boulevard
Culver City, California

Well	Date	EPA 8015M	EPA 8021B								
		TPH-G	Benzene	Toluene	Ethyl benzene	Xylenes	MTBE	TBA	DIPE	EtBE	TAME
		mg/L	µg/L	µg/L	µg/L	µg/L	µg/L	µg/L	µg/L	µg/L	µg/L
MW-1	11/3/1998	0.012J	<1.0	<1.0	<1.0	<1.0	<2.0	<5.0	NA	NA	NA
	1/27/2000	0.075	<1.0	<1.0	6.1	7.6	<2.0	<5.0	NA	NA	NA
	4/26/2000	0.023	<1.0	<1.0	<1.0	<2.0	<2.0	<5.0	NA	NA	NA
	7/26/2000	0.011	<0.11	0.41J	<0.18	<0.82	0.7J	<5.0	NA	NA	NA
	11/1/2000	0.010	<0.11	<0.093	<0.18	<0.82	<0.28	<5.0	NA	NA	NA
	1/22/2001	<0.010	<0.11	<0.14	<0.18	<0.82	<0.28	<5.0	NA	NA	NA
	6/26/2002	<0.5	<0.5	<0.5	<0.5	<1.0	<1.0	<10	<2.0	<2.0	<2.0
	10/15/2002	<0.5	<0.5	<0.5	<0.5	<1.0	<1.0	<10	<2.0	<2.0	<2.0
	1/14/2003	<0.1	<0.5	<0.5	<0.5	<1.0	<1.0	<10	<2.0	<2.0	<2.0
	4/15/2003	<0.1	<0.5	<0.5	<0.5	<1.0	<1.0	<10	<2.0	<2.0	<2.0
	7/16/2003	<0.5	<0.5	<0.5	<0.5	<1.0	<1.0	<10	<2.0	<2.0	<2.0
	10/28/2003	<0.1	<0.5	<0.5	<0.5	<1.0	<1.0	<10	<2.0	<2.0	<2.0
	1/15/2004	<0.1	<0.5	<0.5	<0.5	<1.0	<1.0	<10	<2.0	<2.0	<2.0
	4/10/2004	NS	NS	NS	NS	NS	NS	NS	NS	NS	NS
	7/17/2004	NS	NS	NS	NS	NS	NS	NS	NS	NS	NS
	11/30/2004	NS	NS	NS	NS	NS	NS	NS	NS	NS	NS
	3/5/2005	NS	NS	NS	NS	NS	NS	NS	NS	NS	NS
	6/4/2005	NS	NS	NS	NS	NS	NS	NS	NS	NS	NS
	8/21/2005	NS	NS	NS	NS	NS	NS	NS	NS	NS	NS
MW-2	11/6/1998	0.012J	<1.0	<1.0	<1.0	<2.0	<2.0	<5.0	NA	NA	NA
	1/27/2000	0.052	<1.0	<2.0	11	13	<2.0	<5.0	NA	NA	NA
	4/26/2000	0.026	<1.0	<1.0	<1.0	<2.0	<2.0	<5.0	NA	NA	NA
	7/26/2000	<0.010	<0.11	0.47J	<0.18	<0.82	0.81J	<5.0	NA	NA	NA
	11/1/2000	0.010	<0.11	0.12J	<0.18	<0.82	<0.28	<5.0	NA	NA	NA
	1/22/2001	<0.010	<0.11	<0.093	<0.18	<0.82	<0.28	<5.0	NA	NA	NA
	6/24/2002	NS	NS	NS	NS	NS	NS	NS	NS	NS	NS
	10/15/2002	NS	NS	NS	NS	NS	NS	NS	NS	NS	NS
	1/14/2003	NS	NS	NS	NS	NS	NS	NS	NS	NS	NS
	4/15/2003	NS	NS	NS	NS	NS	NS	NS	NS	NS	NS
	7/16/2003	NS	NS	NS	NS	NS	NS	NS	NS	NS	NS
	10/28/2003	NS	NS	NS	NS	NS	NS	NS	NS	NS	NS
	1/15/2004	NS	NS	NS	NS	NS	NS	NS	NS	NS	NS
	4/10/2004	NS	NS	NS	NS	NS	NS	NS	NS	NS	NS
	7/17/2004	NS	NS	NS	NS	NS	NS	NS	NS	NS	NS
	11/30/2004	NS	NS	NS	NS	NS	NS	NS	NS	NS	NS
	3/5/2005	NS	NS	NS	NS	NS	NS	NS	NS	NS	NS
	6/4/2005	NS	NS	NS	NS	NS	NS	NS	NS	NS	NS
	8/21/2005	NS	NS	NS	NS	NS	NS	NS	NS	NS	NS
MW-3	11/3/1998	0.014J	<1.0	<1.0	<1.0	<1.0	<2.0	<5.0	NA	NA	NA
	1/27/2000	0.10	<1.0	<1.0	8.5	10	<2.0	<5.0	NA	NA	NA
	4/26/2000	0.023	<1.0	<1.0	<1.0	<2.0	<2.0	<5.0	NA	NA	NA
	7/26/2000	<0.010	<0.11	0.58J	<0.18	0.92J	0.29J	<5.0	NA	NA	NA
	11/1/2000	0.010	<0.11	<0.093	<0.18	<0.82	<0.28	<5.0	NA	NA	NA
	1/22/2001	<0.010	<0.11	<0.093	<0.18	<0.82	<0.28	<5.0	NA	NA	NA
	6/25/2002	<0.5	<0.5	<0.5	<0.5	<1.0	<1.0	<10	<2.0	<2.0	<2.0
	10/16/2002	<0.5	<0.5	<0.5	<0.5	<1.0	<1.0	120	<2.0	<2.0	<2.0
	1/14/2003	<0.1	<0.5	<0.5	<0.5	<1.0	<1.0	<10	<2.0	<2.0	<2.0
	4/15/2003	<0.1	<0.5	<0.5	<0.5	<1.0	<1.0	<10	<2.0	<2.0	<2.0
	7/15/2003	<0.5	<0.5	<0.5	<0.5	<1.0	<1.0	<10	<2.0	<2.0	<2.0
	10/28/2003	<0.1	<0.5	<0.5	<0.5	<1.0	<1.0	<10	<2.0	<2.0	<2.0
	1/15/2004	<0.1	<0.5	<0.5	<0.5	<1.0	<1.0	<10	<2.0	<2.0	<2.0
	4/10/2004	NS	NS	NS	NS	NS	NS	NS	NS	NS	NS
	7/17/2004	NS	NS	NS	NS	NS	NS	NS	NS	NS	NS
	11/30/2004	NS	NS	NS	NS	NS	NS	NS	NS	NS	NS
	3/5/2005	NS	NS	NS	NS	NS	NS	NS	NS	NS	NS
	6/4/2005	NS	NS	NS	NS	NS	NS	NS	NS	NS	NS
	8/21/2005	NS	NS	NS	NS	NS	NS	NS	NS	NS	NS
MW-4RDL	11/5/1998	0.014J	<1.0	<1.0	<1.0	<2.0	10	<5.0	NA	NA	NA
	6/24/2002	NS	NS	NS	NS	NS	NS	NS	NS	NS	NS
	4/26/2000	NS	NS	NS	NS	NS	NS	NS	NS	NS	NS
	7/26/2000	NS	NS	NS	NS	NS	NS	NS	NS	NS	NS
	11/1/2000	NS	NS	NS	NS	NS	NS	NS	NS	NS	NS
	1/22/2001	NS	NS	NS	NS	NS	NS	NS	NS	NS	NS
	10/15/2002	NS	NS	NS	NS	NS	NS	NS	NS	NS	NS

Table 2
SUMMARY OF GROUNDWATER
SUMMARY OF ANALYSES
FORMER GREAT WEST CAR WASH
11166 Venice Boulevard
Culver City, California

Well	Date	EPA 8015M	EPA 8021B								
		TPH-G	Benzene	Toluene	Ethyl benzene	Xylenes	MTBE	TBA	DIPE	EtBE	TAME
		mg/L	µg/L	µg/L	µg/L	µg/L	µg/L	µg/L	µg/L	µg/L	µg/L
	1/14/2003	NS	NS	NS	NS	NS	NS	NS	NS	NS	NS
	4/15/2003	NS	NS	NS	NS	NS	NS	NS	NS	NS	NS
	7/16/2003	NS	NS	NS	NS	NS	NS	NS	NS	NS	NS
	10/28/2003	NS	NS	NS	NS	NS	NS	NS	NS	NS	NS
	1/15/2004	NS	NS	NS	NS	NS	NS	NS	NS	NS	NS
	4/10/2004	NS	NS	NS	NS	NS	NS	NS	NS	NS	NS
	7/17/2004	NS	NS	NS	NS	NS	NS	NS	NS	NS	NS
	11/30/2004	NS	NS	NS	NS	NS	NS	NS	NS	NS	NS
	3/5/2005	NS	NS	NS	NS	NS	NS	NS	NS	NS	NS
	6/4/2005	NS	NS	NS	NS	NS	NS	NS	NS	NS	NS
	8/21/2005	NS	NS	NS	NS	NS	NS	NS	NS	NS	NS
MW-5	11/5/1998	22	330	2500	1600	7100	<50	<5.0	NA	NA	NA
	1/27/2000	0.35	1.4J	2.2	9.3	36	<2.0	<5.0	NA	NA	NA
	4/26/2000	1.0	4.1	3.1	72	39	<2.0	<5.0	NA	NA	NA
	7/26/2000	51	8.5	5.9	150	120	0.73J	<5.0	NA	NA	NA
	11/1/2000	4.2	<0.11	<0.93	<0.18	<0.82	<0.28	<5.0	NA	NA	NA
	1/22/2001	2.2	0.24	0.22	14	13	0.29	<5.0	NA	NA	NA
	6/25/2002	<0.5	<0.5	<0.5	<0.5	<1.0	<1.0	<10	<2.0	<2.0	<2.0
	10/16/2002	<0.5	<0.5	<0.5	1.3	<1.0	<1.0	44	<2.0	<2.0	<2.0
	1/14/2003	<0.5	<0.5	<0.5	1.0	<1.0	<1.0	<10	<2.0	<2.0	<2.0
	4/15/2003	0.22	<0.5	<0.5	4.2	2.1	<1.0	<10	<2.0	<2.0	<2.0
	7/16/2003	<0.5	<0.5	<0.5	0.9	0.5	<1.0	<10	<2.0	<2.0	<2.0
	10/28/2003	0.13	<0.5	<0.5	1	0.6	<1.0	<10	<2.0	<2.0	<2.0
	1/15/2004	0.06J	<0.5	<0.5	0.6	<1.0	<1.0	<10	<2.0	<2.0	<2.0
	4/10/2004	<0.1	<0.5	<0.5	<0.5	<1.0	<1.0	<10	<2.0	<2.0	<2.0
	7/17/2004	<0.1	<0.5	<0.5	<0.5	<1.0	<1.0	<10	<2.0	<2.0	<2.0
	11/30/2004	<0.1	<0.5	<0.5	<0.5	<1.0	<1.0	<10	<2.0	<2.0	<2.0
	3/5/2005	<0.1	<0.5	<0.5	<0.5	0.7	<1.0	<10	<2.0	<2.0	<2.0
	6/4/2005	0.05J	<0.5	<0.5	<0.5	<1.0	<1.0	<10	<2.0	<2.0	<2.0
	8/21/2005	0.26	<0.5	<0.5	<0.5	<1.0	<1.0	<10	<2.0	<2.0	<2.0
MW-6A	4/27/1999	0.010J	<1.0	<1.0	<1.0	<2.0	<2.0	<5.0	NA	NA	NA
	1/27/2000	0.11	<1.0	<1.0	10	12	<2.0	<5.0	NA	NA	NA
	4/26/2000	0.021	<1.0	<1.0	<1.0	<2.0	<2.0	<5.0	NA	NA	NA
	7/26/2000	<0.01	<0.11	0.40J	<0.18	<0.82	0.38J	<5.0	NA	NA	NA
	11/1/2000	0.011	<0.11	<0.093	<0.18	<0.82	<0.28	<5.0	NA	NA	NA
	1/22/2001	<0.01	<0.11	<0.093	<0.18	<0.82	<0.28	<5.0	NA	NA	NA
	6/25/2002	<0.5	<0.5	<0.5	<0.5	<1.0	<1.0	<10	<2.0	<2.0	<2.0
	10/16/2002	<0.5	<0.5	<0.5	<0.5	<1.0	<1.0	<10	<2.0	<2.0	<2.0
	1/14/2003	<0.1	<0.5	<0.5	<0.5	<1.0	<1.0	<10	<2.0	<2.0	<2.0
	4/15/2003	<0.1	<0.5	<0.5	<0.5	<1.0	<1.0	<10	<2.0	<2.0	<2.0
	7/16/2003	<0.5	<0.5	<0.5	<0.5	<1.0	<1.0	<10	<2.0	<2.0	<2.0
	10/28/2003	<0.1	<0.5	<0.5	<0.5	<1.0	<1.0	<10	<2.0	<2.0	<2.0
	1/15/2004	0.05J	<0.5	1.8	0.6	4.0	3.0	<10	<2.0	<2.0	<2.0
	4/10/2004	NS	NS	NS	NS	NS	NS	NS	NS	NS	NS
	7/17/2004	NS	NS	NS	NS	NS	NS	NS	NS	NS	NS
	11/30/2004	NS	NS	NS	NS	NS	NS	NS	NS	NS	NS
	3/5/2005	NS	NS	NS	NS	NS	NS	NS	NS	NS	NS
	6/4/2005	NS	NS	NS	NS	NS	NS	NS	NS	NS	NS
	8/21/2005	NS	NS	NS	NS	NS	NS	NS	NS	NS	NS
MW-7	11/4/1998	0.015J	<1.0	<1.0	<1.0	<2.0	5.9	<5.0	NA	NA	NA
	1/27/2000	0.080	<1.0	<1.0	4.1	4.4	<2.0	<5.0	NA	NA	NA
	4/26/2000	0.017	<1.0	<1.0	<1.0	<2.0	<2.0	<5.0	NA	NA	NA
	7/26/2000	0.043	<0.11	<0.093	<0.18	<0.82	<0.28	<5.0	NA	NA	NA
	11/1/2000	<0.010	<0.11	<0.093	<0.18	<0.82	<0.28	<5.0	NA	NA	NA
	1/22/2001	0.022	<0.11	<0.093	<0.18	<0.82	<0.28	<5.0	NA	NA	NA
	6/25/2002	<0.5	<0.5	<0.5	<0.5	<1.0	<1.0	<10	<2.0	<2.0	<2.0
	10/16/2002	0.42J	<0.5	9.9	5.7	91	<1.0	<10	<2.0	<2.0	<2.0
	1/14/2003	<0.1	<0.5	<0.5	<0.5	<1.0	<1.0	<10	<2.0	<2.0	<2.0
	4/15/2003	<0.1	<0.5	<0.5	<0.5	<1.0	<1.0	<10	<2.0	<2.0	<2.0
	7/16/2003	<0.5	<0.5	<0.5	<0.5	<1.0	<1.0	<10	<2.0	<2.0	<2.0
	10/28/2003	<0.1	<0.5	<0.5	<0.5	<1.0	<1.0	<10	<2.0	<2.0	<2.0
	1/15/2004	<0.1	<0.5	<0.5	<0.5	<1.0	<1.0	<10	<2.0	<2.0	<2.0
	4/10/2004	<0.1	<0.5	<0.5	<0.5	<1.0	<1.0	<10	<2.0	<2.0	<2.0
	7/17/2004	<0.1	<0.5	<0.5	<0.5	<1.0	<1.0	<10	<2.0	<2.0	<2.0

Table 2
SUMMARY OF GROUNDWATER
SUMMARY OF ANALYSES
FORMER GREAT WEST CAR WASH
11166 Venice Boulevard
Culver City, California

Well	Date	EPA 8015M	EPA 8021B								
		TPH-G	Benzene	Toluene	Ethyl benzene	Xylenes	MTBE	TBA	DIPE	EtBE	TAME
		mg/L	µg/L	µg/L	µg/L	µg/L	µg/L	µg/L	µg/L	µg/L	µg/L
	11/30/2004	<0.1	<0.5	<0.5	<0.5	<1.0	<1.0	<10	<2.0	<2.0	<2.0
	3/5/2005	<0.1	<0.5	<0.5	<0.5	<1.0	<1.0	<10	<2.0	<2.0	<2.0
	6/4/2005	<0.1	<0.5	<0.5	<0.5	<1.0	<1.0	<10	<2.0	<2.0	<2.0
	8/21/2005	<0.1	<0.5	<0.5	<0.5	<1.0	<1.0	<10	<2.0	<2.0	<2.0
MW-8	11/5/1998	0.013J	<1.0	<1.0	<1.0	<2.0	<2.0	<5.0	NA	NA	NA
	1/27/2000	0.098	<1.0	<1.0	7.4	8.7	<2.0	<5.0	NA	NA	NA
	4/26/2000	0.021	<1.0	<1.0	<1.0	<2.0	<2.0	<5.0	NA	NA	NA
	7/26/2000	<0.010	0.14J	0.40J	<0.18	<0.82	0.33J	<5.0	NA	NA	NA
	11/1/2000	0.012	<0.11	<0.093	<0.18	<0.82	<0.28	<5.0	NA	NA	NA
	1/22/2001	<0.010	<0.11	<0.093	<0.18	<0.82	<0.28	<5.0	NA	NA	NA
	6/25/2002	<0.5	<0.5	<0.5	<0.5	<1.0	<1.0	<10	<2.0	<2.0	<2.0
	10/15/2002	<0.5	<0.5	<0.5	<0.5	<1.0	<1.0	<10	<2.0	<2.0	<2.0
	1/14/2003	<0.1	<0.5	<0.5	<0.5	<1.0	<1.0	<10	<2.0	<2.0	<2.0
	4/15/2003	<0.1	<0.5	<0.5	<0.5	<1.0	<1.0	<10	<2.0	<2.0	<2.0
	7/16/2003	<0.5	<0.5	<0.5	<0.5	<1.0	<1.0	<10	<2.0	<2.0	<2.0
	10/28/2003	<0.1	<0.5	0.83	<0.5	1.3	<1.0	<10	<2.0	<2.0	<2.0
	1/15/2004	<0.1	<0.5	<0.5	<0.5	<1.0	<1.0	<10	<2.0	<2.0	<2.0
	4/10/2004	NS	NS	NS	NS	NS	NS	NS	NS	NS	NS
	7/17/2004	NS	NS	NS	NS	NS	NS	NS	NS	NS	NS
	11/30/2004	NS	NS	NS	NS	NS	NS	NS	NS	NS	NS
	3/5/2005	NS	NS	NS	NS	NS	NS	NS	NS	NS	NS
	6/4/2005	NS	NS	NS	NS	NS	NS	NS	NS	NS	NS
	8/21/2005	NS	NS	NS	NS	NS	NS	NS	NS	NS	NS
MW-9	11/20/1998	.014JB	<1.0	<1.0	<1.0	<2.0	<2.0	<5.0	NA	NA	NA
	1/27/2000	0.073	<1.0	<1.0	9.6	7.6	<2.0	<5.0	NA	NA	NA
	4/26/2000	0.023	<1.0	<1.0	13	8.4	<2.0	<5.0	NA	NA	NA
	7/26/2000	0.017	0.17J	0.74J	1.9J	<0.82	0.6J	<5.0	NA	NA	NA
	11/1/2000	0.018	<0.11	0.14J	<0.18	<0.82	<0.28	<5.0	NA	NA	NA
	1/22/2001	0.021	<0.11	0.11	<0.18	<0.82	<0.28	<5.0	NA	NA	NA
	6/26/2002	NS	NS	NS	NS	NS	NS	NS	NS	NS	NS
	10/15/2002	NS	NS	NS	NS	NS	NS	NS	NS	NS	NS
	1/14/2003	<0.1	<0.5	<0.5	<0.5	<1.0	<1.0	<10	<2.0	<2.0	<2.0
	4/15/2003	<0.1	<0.5	<0.5	<0.5	<1.0	<1.0	<10	<2.0	<2.0	<2.0
	7/16/2003	<0.5	<0.5	<0.5	<0.5	<1.0	<1.0	<10	<2.0	<2.0	<2.0
	10/28/2003	<0.1	<0.5	<0.5	<0.5	<1.0	<1.0	<10	<2.0	<2.0	<2.0
	1/15/2004	<0.1	<0.5	<0.5	<0.5	<1.0	<1.0	<10	<2.0	<2.0	<2.0
	4/10/2004	<0.1	<0.5	<0.5	<0.5	<1.0	<1.0	<10	<2.0	<2.0	<2.0
	7/17/2004	<0.1	<0.5	<0.5	<0.5	<1.0	<1.0	<10	<2.0	<2.0	<2.0
	11/30/2004	<0.1	<0.5	<0.5	<0.5	<1.0	<1.0	<10	<2.0	<2.0	<2.0
	3/5/2005	<0.1	<0.5	<0.5	<0.5	<1.0	<1.0	<10	<2.0	<2.0	<2.0
	6/4/2005	<0.1	<0.5	<0.5	<0.5	<1.0	<1.0	<10	<2.0	<2.0	<2.0
	8/21/2005	<0.1	<0.5	<0.5	<0.5	<1.0	<1.0	<10	<2.0	<2.0	<2.0
MW-11	4/28/1999	18	60	860	800	5000	<4.0	<100	<4.0	<4.0	<4.0
	1/27/2000	3.5	1.4J	2.2	9.2	36	<2.0	<5.0	NA	NA	NA
	4/26/2000	5.7	1.2	2.8	88	62	<2.0	<5.0	NA	NA	NA
	7/26/2000	0.63	0.27J	0.88J	14	17	0.29J	<5.0	NA	NA	NA
	11/1/2000	0.028	<0.11	<0.093	<0.18	<0.82	<0.28	<5.0	NA	NA	NA
	1/22/2001	1.3	0.47	0.48	25	19	<0.28	<5.0	NA	NA	NA
	6/25/2002	1.3	<0.5	<0.5	7.5	11.4	<1.0	<10	<2.0	<2.0	<2.0
	10/16/2002	0.48J	<0.5	<0.5	2.2	1.8	<1.0	<10	<2.0	<2.0	<2.0
	1/14/2003	0.98	<0.5	<0.5	6.6	4.5	<1.0	<10	<2.0	<2.0	<2.0
	4/15/2003	0.50	<0.5	<0.5	7.0	2.0	<1.0	<10	<2.0	<2.0	<2.0
	7/16/2003	0.53	<0.5	<0.5	3.2	0.6	<1.0	<10	<2.0	<2.0	<2.0
	10/28/2003	<0.1	<0.5	<0.5	<0.5	<1.0	<1.0	<10	<2.0	<2.0	<2.0
	1/15/2004	0.14	<0.5	<0.5	0.7	<1.0	<1.0	<10	<2.0	<2.0	<2.0
	4/10/2004	<0.1	<0.5	<0.5	<0.5	<1.0	<1.0	<10	<2.0	<2.0	<2.0
	7/17/2004	<0.1	<0.5	<0.5	<0.5	<1.0	<1.0	<10	<2.0	<2.0	<2.0
	11/30/2004	0.10	<0.5	<0.5	0.7	<1.0	<1.0	<10	<2.0	<2.0	<2.0
	3/5/2005	<0.1	<0.5	<0.5	<0.5	<1.0	<1.0	<10	<2.0	<2.0	<2.0
	6/4/2005	<0.1	<0.5	<0.5	<0.5	<1.0	<1.0	<10	<2.0	<2.0	<2.0
	8/21/2005	<0.1	<0.5	<0.5	<0.5	<1.0	<1.0	<10	<2.0	<2.0	<2.0
MW-12A	4/29/1999	0.38	<1.0	30	16	114	3.7J	<5.0	NA	NA	NA
	1/27/2000	0.13	<1.0	<1.0	6.3	8.4	2.7J	<5.0	NA	NA	NA

Table 2
SUMMARY OF GROUNDWATER
SUMMARY OF ANALYSES
FORMER GREAT WEST CAR WASH
11166 Venice Boulevard
Culver City, California

Well	Date	EPA 8015M	EPA 8021B								
		TPH-G	Benzene	Toluene	Ethyl benzene	Xylenes	MTBE	TBA	DIPE	EtBE	TAME
		mg/L	µg/L	µg/L	µg/L	µg/L	µg/L	µg/L	µg/L	µg/L	µg/L
	4/26/2000	0.080	<1.0	<1.0	<1.0	<2.0	2.5	<5.0	NA	NA	NA
	7/26/2000	0.069	<0.11	0324J	1.2J	<0.82	2.0J	<5.0	NA	NA	NA
	11/1/2000	0.078	<0.11	<0.093	<0.18	<0.82	2.0	<5.0	NA	NA	NA
	1/22/2001	0.12	<0.11	<0.093	<0.18	<0.82	1.8	<5.0	NA	NA	NA
	6/25/2002	<0.5	<0.5	<0.5	<0.5	<1.0	<1.0	<10	<2.0	<2.0	<2.0
	10/16/2002	0.37J	<0.5	<0.5	<0.5	<1.0	<1.0	<10	<2.0	<2.0	<2.0
	1/14/2003	<0.1	<0.5	<0.5	0.9	<1.0	<1.0	<10	<2.0	<2.0	<2.0
	4/15/2003	<0.1	<0.5	<0.5	<0.5	<1.0	<1.0	<10	<2.0	<2.0	<2.0
	7/16/2003	<0.5	<0.5	<0.5	<0.5	<1.0	<1.0	<10	<2.0	<2.0	<2.0
	10/28/2003	<0.1	<0.5	<0.5	<0.5	<1.0	<1.0	<10	<2.0	<2.0	<2.0
	1/15/2004	0.05J	<0.5	<0.5	<0.5	<1.0	<1.0	<10	<2.0	<2.0	<2.0
	4/10/2004	<0.1	<0.5	<0.5	<0.5	<1.0	<1.0	<10	<2.0	<2.0	<2.0
	7/17/2004	<0.1	<0.5	<0.5	<0.5	<1.0	<1.0	<10	<2.0	<2.0	<2.0
	11/30/2004	<0.1	<0.5	<0.5	<0.5	<1.0	<1.0	<10	<2.0	<2.0	<2.0
	3/5/2005	<0.1	<0.5	<0.5	<0.5	<1.0	<1.0	<10	<2.0	<2.0	<2.0
	6/4/2005	<0.1	<0.5	<0.5	<0.5	<1.0	<1.0	<10	<2.0	<2.0	<2.0
	8/21/2005	<0.1	<0.5	<0.5	<0.5	<1.0	<1.0	<10	<2.0	<2.0	<2.0
MW-13	4/29/1999	27	190	2600	1000	6700	<4.0	<5.0	NA	NA	NA
	1/27/2000	5.9	32	31	170	290	<2.0	<2.0	NA	NA	NA
	4/26/2000	5.3	13	<1.0	120	43	<2.0	<5.0	NA	NA	NA
	7/26/2000	1.3	5.9	0.15J	39	<0.82	<0.28	<5.0	NA	NA	NA
	11/1/2000	0.41	0.6	0.13J	2.5	<0.82	<0.28	<5.0	NA	NA	NA
	1/22/2001	0.20	0.37	0.15	2.2	<0.82	<0.28	<5.0	NA	NA	NA
	6/26/2002	<0.5	<0.5	<0.5	<0.5	<1.0	<1.0	<10	<2.0	<2.0	<2.0
	10/16/2002	<0.5	<0.5	<0.5	<0.5	<1.0	<1.0	<10	<2.0	<2.0	<2.0
	1/14/2003	<0.1	<0.5	<0.5	<0.5	<1.0	<1.0	<10	<2.0	<2.0	<2.0
	4/15/2003	0.15	<0.5	<0.5	<0.5	<1.0	<1.0	<10	<2.0	<2.0	<2.0
	7/16/2003	<0.5	<0.5	<0.5	<0.5	<1.0	<1.0	<10	<2.0	<2.0	<2.0
	10/28/2003	<0.1	<0.5	<0.5	<0.5	<1.0	<1.0	<10	<2.0	<2.0	<2.0
	1/15/2004	0.19	<0.5	<0.5	<0.5	<1.0	<1.0	<10	<2.0	<2.0	<2.0
	4/10/2004	<0.1	<0.5	<0.5	<0.5	<1.0	<1.0	<10	<2.0	<2.0	<2.0
	7/17/2004	<0.1	<0.5	<0.5	<0.5	<1.0	<1.0	<10	<2.0	<2.0	<2.0
	11/30/2004	<0.1	<0.5	<0.5	<0.5	<1.0	<1.0	<10	<2.0	<2.0	<2.0
	3/5/2005	<0.1	<0.5	<0.5	<0.5	<1.0	<1.0	<10	<2.0	<2.0	<2.0
	6/4/2005	<0.1	<0.5	<0.5	<0.5	<1.0	<1.0	<10	<2.0	<2.0	<2.0
	8/21/2005	NS	NS	NS	NS	NS	NS	NS	NS	NS	NS
MW-14	4/28/1999	0.73B	<1.0	4.2	8.5	28.5	<2.0	63J	NA	NA	NA
	1/27/2000	0.11	<1.0	<1.0	8.9	11	<2.0	<5.0	NA	NA	NA
	4/26/2000	7.3	97	30	590	410	<2.0	<5.0	NA	NA	NA
	7/26/2000	4.9	1.3J	1.3J	210	27J	<0.28	<5.0	NA	NA	NA
	11/1/2000	5.7	2.6	<0.37	110	4.7	<0.28	<20	NA	NA	NA
	1/22/2001	2.1	0.78	0.21	75	37	<0.28	<5.0	NA	NA	NA
	6/25/2002	<0.5	<0.5	<0.5	<0.5	<1.0	<1.0	<10	<2.0	<2.0	<2.0
	10/16/2002	<0.5	<0.5	<0.5	1.8	2.8	<1.0	<10	<2.0	<2.0	<2.0
	1/14/2003	<0.1	<0.5	<0.5	<0.5	<1.0	<1.0	<10	<2.0	<2.0	<2.0
	4/15/2003	0.16	0.6	<0.5	2.7	<1.0	<1.0	<10	<2.0	<2.0	<2.0
	7/16/2003	<0.5	<0.5	2.7	<0.5	3.9	<1.0	<10	<2.0	<2.0	<2.0
	10/28/2003	0.10	0.7	<0.5	2.3	2.4	<1.0	<10	<2.0	<2.0	<2.0
	1/15/2004	0.05J	<0.5	<0.5	1.5	<1.0	<1.0	<10	<2.0	<2.0	<2.0
	4/10/2004	0.41	1.3	<0.5	15	11.0	<1.0	<10	<2.0	<2.0	<2.0
	7/17/2004	0.18	0.4J	<0.5	2	<1.0	<1.0	<10	<2.0	<2.0	<2.0
	11/30/2004	1.1	12	1.0	42	3.6	<1.0	<10	<2.0	<2.0	<2.0
	3/5/2005	1.3	1.9	<0.5	18	6.9	<1.0	<10	<2.0	<2.0	<2.0
	6/4/2005	0.78	3.2	<0.5	5	<1.0	<1.0	<10	<2.0	<2.0	<2.0
	8/21/2005	1.8	2.6	0.5	43	20.5	<1.0	<10	<2.0	<2.0	<2.0
California Action Level			1	100	670	1700	13				
Federal MCL			5								
Caliornia Secondary MCL		5									
Quality Assurance/Quality Control Samples											
Trip Blank	1/27/2000	<0.010	<1.0	<1.0	<1.0	<2.0	<2.0	<5.0	NA	NA	NA
Trip Blank	1/27/2000	.011J	<1.0	<1.0	<1.0	<2.0	<2.0	<5.0	NA	NA	NA
Equipment Blank MW-1	1/27/2000	.014J	<1.0	<1.0	<1.0	<2.0	<2.0	<5.0	NA	NA	NA

Table 2
SUMMARY OF GROUNDWATER
SUMMARY OF ANALYSES
FORMER GREAT WEST CAR WASH
11166 Venice Boulevard
Culver City, California

Well	Date	EPA 8015M	EPA 8021B								
		TPH-G	Benzene	Toluene	Ethyl benzene	Xylenes	MTBE	TBA	DIPE	EtBE	TAME
		mg/L	µg/L	µg/L	µg/L	µg/L	µg/L	µg/L	µg/L	µg/L	µg/L
Equipment Blank MW-6A	1/27/2000	0.010J	<1.0	<1.0	<1.0	<2.0	<2.0	<5.0	NA	NA	NA
Equipment Blank MW-7	1/27/2000	<0.010J	<1.0	<1.0	<1.0	<2.0	<2.0	<5.0	NA	NA	NA
Equipment Blank MW-9	1/27/2000	0.012J	<1.0	<1.0	<1.0	<2.0	<2.0	<5.0	NA	NA	NA
Equipment Blank MW-11	1/27/2000	0.014J	<1.0	<1.0	<1.0	<2.0	<2.0	<5.0	NA	NA	NA
Equipment Blank MW-12A	1/27/2000	0.012J	<1.0	<1.0	<1.0	<2.0	<2.0	<5.0	NA	NA	NA
Equipment Blank MW-13	1/27/2000	0.010J	<1.0	<1.0	<1.0	<2.0	<2.0	<5.0	NA	NA	NA
Equipment Blank MW-14	1/27/2000	0.013J	<1.0	<1.0	<1.0	<2.0	<2.0	<5.0	NA	NA	NA
Duplicate of MW-13 (Labeled MW-19)	6/25/2002	<0.5	<0.5	0.5	0.6	<1.0	<1.0	<10	<5.0	<5.0	<5.0
Trip Blank	6/26/2002	<0.5	<0.5	<0.5	<0.5	<1.0	<1.0	<10	<5.0	<5.0	<5.0
Equipment Blank	6/27/2002	<0.5	<0.5	<0.5	<0.5	<1.0	<1.0	<10	<5.0	<5.0	<5.0
Trip Blank	6/27/2002	<0.5	<0.5	<0.5	<0.5	<1.0	<1.0	<10	<5.0	<5.0	<5.0
Equipment Blank	10/15/2002	<0.5	<0.5	<0.5	<0.5	<1.0	<1.0	130	<2.0	<2.0	<2.0
Trip Blank	10/16/2002	<0.5	<0.5	<0.5	<0.5	<1.0	<1.0	<10	<2.0	<2.0	<2.0
Duplicate of MW-11 (Labeled MW-15)	10/16/2002	<0.5	<0.5	<0.5	2.4	2.1	<1.0	<10	<2.0	<2.0	<2.0
Trip Blank	1/14/2003	<0.5	<0.5	<0.5	<0.5	<1.0	<1.0	<10	<5.0	<5.0	<5.0
Equipment Blank	1/14/2003	<0.5	<0.5	<0.5	<0.5	<1.0	<1.0	<10	<5.0	<5.0	<5.0
Duplicate of MW-8 (Labeled MW-16)	1/14/2003	<0.5	<0.5	<0.5	<0.5	<1.0	<1.0	<10	<5.0	<5.0	<5.0
Trip Blank	4/15/2003	<0.1	<0.5	<0.5	<0.5	<1.0	<1.0	<10	<5.0	<5.0	<5.0
Equipment Blank	4/15/2003	<0.1	<0.5	<0.5	<0.5	<1.0	<1.0	<10	<5.0	<5.0	<5.0
Duplicate of MW-11 (Labeled MW-15)	4/15/2003	0.52	<0.5	<0.5	7.5	1.1	<1.0	<10	<5.0	<5.0	<5.0
Trip Blank	7/16/2003	<0.1	<0.5	<0.5	<0.5	<1.0	<1.0	<10	<5.0	<5.0	<5.0
Equipment Blank	7/16/2003	<0.1	<0.5	<0.5	<0.5	<1.0	<1.0	<10	<5.0	<5.0	<5.0
Duplicate of MW-11 (Labeled MW-15)	7/16/2003	<0.1	<0.5	<0.5	3.1	0.6	<1.0	<10	<5.0	<5.0	<5.0
Trip Blank	10/28/2003	<0.1	<0.5	<0.5	<0.5	<1.0	<1.0	<10	<5.0	<5.0	<5.0
Equipment Blank	10/28/2003	<0.1	<0.5	<0.5	<0.5	<1.0	<1.0	<10	<5.0	<5.0	<5.0
Duplicate of MW-11 (Labeled MW-15)	10/28/2003	<0.1	<0.5	<0.5	<0.5	<1.0	<1.0	<10	<5.0	<5.0	<5.0
Trip Blank	1/15/2004	<0.1	<0.5	<0.5	<0.5	<1.0	<1.0	<10	<5.0	<5.0	<5.0
Equipment Blank	1/15/2004	<0.1	<0.5	<0.5	<0.5	<1.0	<1.0	<10	<5.0	<5.0	<5.0
Duplicate of MW-7 (Labeled MW-15)	1/15/2004	<0.1	<0.5	<0.5	<0.5	<1.0	<1.0	<10	<5.0	<5.0	<5.0
Trip Blank	4/10/2004	<0.1	<0.5	<0.5	<0.5	<1.0	<1.0	<10	<5.0	<5.0	<5.0
Equipment Blank	4/10/2004	<0.1	<0.5	<0.5	<0.5	<1.0	<1.0	<10	<5.0	<5.0	<5.0
Duplicate of MW-7 (Labeled MW-15)	4/10/2004	<0.1	<0.5	<0.5	<0.5	<1.0	<1.0	<10	<5.0	<5.0	<5.0
Trip Blank	7/17/2004	<0.1	<0.5	<0.5	<0.5	<1.0	<1.0	<10	<5.0	<5.0	<5.0
Equipment Blank	7/17/2004	<0.1	<0.5	<0.5	<0.5	<1.0	<1.0	<10	<5.0	<5.0	<5.0
Duplicate of MW-13 (Labeled MW-15)	7/17/2004	<0.1	<0.5	<0.5	<0.5	<1.0	<1.0	<10	<5.0	<5.0	<5.0
Trip Blank	11/30/2004	<0.1	<0.5	2.4	<0.5	<1.0	<1.0	<10	<5.0	<5.0	<5.0
Equipment Blank	11/30/2004	<0.1	<0.5	0.6	<0.5	<1.0	<1.0	<10	<5.0	<5.0	<5.0
Duplicate of MW-5 (Labeled MW-15)	11/30/2004	<0.1	<0.5	<0.5	<0.5	<1.0	<1.0	<10	<5.0	<5.0	<5.0
Trip Blank	3/5/2005	<0.1	<0.5	<0.5	<0.5	<1.0	<1.0	<10	<5.0	<5.0	<5.0
Equipment Blank	3/5/2005	<0.1	<0.5	<0.5	<0.5	<1.0	<1.0	<10	<5.0	<5.0	<5.0
Duplicate of MW-7 (Labeled MW-15)	3/5/2005	<0.1	<0.5	<0.5	<0.5	<1.0	<1.0	<10	<5.0	<5.0	<5.0
Trip Blank	6/4/2005	<0.1	<0.5	<0.5	<0.5	<1.0	<1.0	<10	<5.0	<5.0	<5.0
Equipment Blank	6/4/2005	<0.1	<0.5	<0.5	<0.5	<1.0	<1.0	<10	<5.0	<5.0	<5.0
Duplicate of MW-7 (Labeled MW-15)	6/4/2005	<0.1	<0.5	<0.5	<0.5	<1.0	<1.0	<10	<5.0	<5.0	<5.0
Trip Blank	8/21/2005	<0.1	<0.5	<0.5	<0.5	<1.0	<1.0	<10	<5.0	<5.0	<5.0
Equipment Blank	8/21/2005	<0.1	<0.5	<0.5	<0.5	<1.0	<1.0	<10	<5.0	<5.0	<5.0
Duplicate of MW-14 (Labeled MW-15)	8/21/2005	2.0	<0.5	<0.5	<0.5	<1.0	<1.0	<10	<5.0	<5.0	<5.0

Notes:

NS	No sample collected due to insufficient water to purge
NA	Not analyzed
J	Estimated value - analyte detected at a level less than the EQL and greater than or equal to the MDL
TPH-G	Total Petroleum Hydrocarbons gasoline
MTBE	Methyl-tert-butyl ether
TBA	tert-Butanol
DIPE	Diisopropyl Ether
ETBE	Ethyl tert-Butyl Ether
TAME	tert-Amyl Methy Ether

PROFESSIONAL PROPERTY INSPECTIONS, INC.

Project: **Great Western Car Wash** Date: 8/20/05

Task: By: Wil Cablk

Well ID	Time	Total Depth (ft.,BTOC)	Depth to Water (ft.,BTOC)	Comments
MW-1	1610 to 1630	24.91	DRY	
MW-2		32.76	DRY	
MW-3		24.15	DRY	
MW-4RDL		31.30	DRY	
MW-5		87.25	43.27	No Sheen (NS)
MW-6A		29.20	DRY	
MW-7		85.00	42.44	N.S.
MW-8		26.76	DRY	
MW-9		56.31	40.80	N.S.
MW-11		84.55	43.13	N.S.
MW-12A		83.11	41.09	N.S.
MW-13		83.10	42.55	N.S.
MW-14		84.02	43.43	N.S.

Professional Property Inspections, Inc.

GROUNDWATER SAMPLING FORM

Well ID: **MW-1** Date: 8/21/05

Job Name: **Great Western Car Wash**

Sampled By: _____
(Signature/initials)

Well Details

Total Depth of Well (ft.): 24.91 Purge Method: 2" Submersible Pump

Screened Interval (ft.): _____ Pump Intake Setting: Approx. 24' BTOC

Casing Diameter (in.): 4 Pump Rate: _____

Depth to Water (ft.): _____

Well Volumes to be Purged: 3

Purge Volume (gal.)= _____

Purge Volume Calculation = [[TD (ft.) – DTW (ft.)] x Casing Diameter (in.)^2 x No. of well volumes x 0.0408]

Water Parameter Measurements

Purge Start Time: _____ Purge End Time: _____ Elapsed Time: _____

Time	Gallons	pH	Temp. (^{0})	Conductivity ( )	Turbidity	Comments
*	Well		Dry	*		

Actual Purge Volume: _____ Sampling Method: Single-Use Bailer

Purge Water Disposal: 55 gallon Drum to be hauled offsite

Analysis/Sample Container: EPA 8260B/BTEX & Fuel Oxygenates; EPA 8015m/TPHg — 4 x 40 ml VOAs (Use Charnock Sub-Basin Investigation Area LARWQCB Reporting Format)

Time-Date Sample Collected: _____

Depth to Water at Time of Sample: _____ 80% Recharge Confirmed: _____

Duplicate Sample Number: _____

Professional Property Inspections, Inc.

GROUNDWATER SAMPLING FORM

Well ID: **MW-2** Date: 8/21/05

Job Name: Great Western Car Wash

Sampled By: _____
(Signature/initials)

Well Details

Total Depth of Well (ft.): 32.76 Purge Method: 2" Submersible Pump

Screened Interval (ft.): _____ Pump Intake Setting: Approx. 32' BTOC

Casing Diameter (in.): 4 Pump Rate: _____

Depth to Water (ft.): _____

Well Volumes to be Purged: 3

Purge Volume (gal.)= _____

Purge Volume Calculation = **[[TD (ft.) – DTW (ft.)] x Casing Diameter (in.)^2 x No. of well volumes x 0.0408]**

Water Parameter Measurements

Purge Start Time: _____ Purge End Time: _____ Elapsed Time: _____

Time	Gallons	pH	Temp. (^{0})	Conductivity ( )	Turbidity	Comments
	* Well		Dry	*		

Actual Purge Volume: _____ Sampling Method: Single-Use Bailer

Purge Water Disposal: 55 gallon Drum to be hauled offsite

Analysis/Sample Container: EPA 8260B/BTEX & Fuel Oxygenates; EPA 8015m/TPHg — 4 x 40 ml VOAs

(Use Charnock Sub-Basin Investigation Area LARWQCB Reporting Format)

Time-Date Sample Collected: _____

Depth to Water at Time of Sample: _____ 80% Recharge Confirmed: _____

Duplicate Sample Number: _____

Duplicate Sample Number: _____

Duplicate Sample Number: _____

Professional Property Inspections, Inc.

GROUNDWATER SAMPLING FORM

Well ID: **MW-3** Date: 8/21/05

Job Name: Great Western Car Wash

Sampled By: _____
(Signature/initials)

Well Details

Total Depth of Well (ft.): 24.15 Purge Method: 2" Submersible Pump

Screened Interval (ft.): _____ Pump Intake Setting: Approx. 24' BTOC

Casing Diameter (in.): 4 Pump Rate: _____

Depth to Water (ft.): _____

Well Volumes to be Purged: 3

Purge Volume (gal.)= _____

Purge Volume Calculation = [[TD (ft.) – DTW (ft.)] x Casing Diameter (in.)^2 x No. of well volumes x 0.0408]

Water Parameter Measurements

Purge Start Time: _____ Purge End Time: _____ Elapsed Time: _____

Time	Gallons	pH	Temp. (^{0})	Conductivity ( )	Turbidity	Comments
	* Well		Dry			*

Actual Purge Volume: _____ Sampling Method: Single-Use Bailer

Purge Water Disposal: 55 gallon Drum to be hauled offsite

Analysis/Sample Container: EPA 8260B/BTEX & Fuel Oxygenates; EPA 8015m/TPHg — 4 x 40 ml VOAs (Use Charnock Sub-Basin Investigation Area LARWQCB Reporting Format)

Time-Date Sample Collected: _____

Depth to Water at Time of Sample: _____ 80% Recharge Confirmed: _____

Duplicate Sample Number: _____

Professional Property Inspections, Inc.

GROUNDWATER SAMPLING FORM

Well ID: **MW-4RDL** Date: 8/21/05

Job Name: Great Western Car Wash

Sampled By: _____
(Signature/initials)

Well Details

Total Depth of Well (ft.): _____ Purge Method: 2" Submersible Pump

Screened Interval (ft.): _____ Pump Intake Setting: _____

Casing Diameter (in.): 4 Pump Rate: _____

Depth to Water (ft.): _____

Well Volumes to be Purged: 3

Purge Volume (gal.)= _____

Purge Volume Calculation = [[TD (ft.) – DTW (ft.)] x Casing Diameter (in.)^2 x No. of well volumes x 0.0408]

Water Parameter Measurements

Purge Start Time: _____ Purge End Time: _____ Elapsed Time: _____

Time	Gallons	pH	Temp. (^{0})	Conductivity ( )	Turbidity	Comments
	☆ Well Dry ☆					

Actual Purge Volume: _____ Sampling Method: Single-Use Bailer

Purge Water Disposal: 55 gallon Drum to be hauled offsite

Analysis/Sample Container: EPA 8260B/BTEX & Fuel Oxygenates; EPA 8015m/TPHg — 4 x 40 ml VOAs (Use Charnock Sub-Basin Investigation Area LARWQCB Reporting Format)

Time-Date Sample Collected: _____

Depth to Water at Time of Sample: _____ 80% Recharge Confirmed: _____

Duplicate Sample Number: _____

Professional Property Inspections, Inc.

GROUNDWATER SAMPLING FORM

Well ID: **MW-5** Date: 8/21/05

Job Name: **Great Western Car Wash**

Sampled By: _____ (Signature/initials)

Well Details

Total Depth of Well (ft.): 87.25 Purge Method: 2" Submersible Pump

Screened Interval (ft.): _____ Pump Intake Setting: Approx. 55' BTOC

Casing Diameter (in.): 4 Pump Rate: _____

Depth to Water (ft.): 43.27

Well Volumes to be Purged: 1 ~~3~~

Purge Volume (gal.)= 30

Purge Volume Calculation = [[TD (ft.) – DTW (ft.)] x Casing Diameter (in.)^2 x No. of well volumes x 0.0408]

Water Parameter Measurements

Purge Start Time: 1110 Purge End Time: 30 Elapsed Time: 20 min

Time	Gallons	pH ~~77.1~~ 73.4	Temp. (°C)	Conductivity (µS)	Turbidity	DTW	Comments
1120	16	~~77.1~~	22.1	1,550	Clear	43.68	
1123	20	73.6	22.0	1,560	Clear	43.68	
1125	25	73.5	22.0	1,566	Clear	43.68	

Actual Purge Volume: 30 Sampling Method: Single-Use Bailer

Purge Water Disposal: 55 gallon Drum to be hauled offsite

Analysis/Sample Container: EPA 8260B/BTEX & Fuel Oxygenates; EPA 8015m/TPHg — 4 x 40 ml VOAs (Use Charnock Sub-Basin Investigation Area LARWQCB Reporting Format)

Time-Date Sample Collected: 1140 - 8/21/05

Depth to Water at Time of Sample: 43.68 80% Recharge Confirmed: Yes

Duplicate Sample Number: ~~5~~

Professional Property Inspections, Inc.

GROUNDWATER SAMPLING FORM

Well ID: **MW-6A** Date: 8/21/05

Job Name: Great Western Car Wash

Sampled By: _____
(Signature/initials)

Well Details

Total Depth of Well (ft.): 29.20 Purge Method: 2" Submersible Pump

Screened Interval (ft.): _____ Pump Intake Setting: Approx. 25' BTOC

Casing Diameter (in.): 4 Pump Rate: _____

Depth to Water (ft.): _____

Well Volumes to be Purged: 3

Purge Volume (gal.)= _____

Purge Volume Calculation = [[TD (ft.) – DTW (ft.)] x Casing Diameter (in.)^2 x No. of well volumes x 0.0408]

Water Parameter Measurements

Purge Start Time: _____ Purge End Time: _____ Elapsed Time: _____

Time	Gallons	pH	Temp. (^{0})	Conductivity ( )	Turbidity	Comments
	Well Dry					

Actual Purge Volume: _____ Sampling Method: Single-Use Bailer

Purge Water Disposal: 55 gallon Drum to be hauled offsite

Analysis/Sample Container: EPA 8260B/BTEX & Fuel Oxygenates; EPA 8015m/TPHg — 4 x 40 ml VOAs

(Use Charnock Sub-Basin Investigation Area LARWQCB Reporting Format)

Time-Date Sample Collected: _____

Depth to Water at Time of Sample: _____ 80% Recharge Confirmed: _____

Duplicate Sample Number: _____

Professional Property Inspections, Inc.

GROUNDWATER SAMPLING FORM

Well ID: **MW-7** Date: 8/21/05

Job Name: Great Western Car Wash

Sampled By: _____ (Signature/initials)

Well Details

Total Depth of Well (ft.): 85.00 Purge Method: 2" Submersible Pump

Screened Interval (ft.): _____ Pump Intake Setting: Approx. 55' BTOC

Casing Diameter (in.): 2 Pump Rate: _____

Depth to Water (ft.): 42.44

Well Volumes to be Purged: 3

Purge Volume (gal.)= 7 to 21

Purge Volume Calculation = [[TD (ft.) – DTW (ft.)] x Casing Diameter (in.)^2 x No. of well volumes x 0.0408]

Water Parameter Measurements

Purge Start Time: 1210 Purge End Time: 1220 Elapsed Time: 10 min

Time	Gallons	pH	Temp. (°C)	Conductivity (MS)	Turbidity	DTW	Comments
1211	1	7.34	21.9	1.50	Clear	42.67	
1205	5	7.29	22.0	1.59	Clear	42.67	
1207	7	7.19	22.0	1.60	Clear	42.67	

Actual Purge Volume: 10 Sampling Method: Single-Use Bailer

Purge Water Disposal: 55 gallon Drum to be hauled offsite

Analysis/Sample Container: EPA 8260B/BTEX & Fuel Oxygenates; EPA 8015m/TPHg — 4 x 40 ml VOAs

(Use Charnock Sub-Basin Investigation Area LARWQCB Reporting Format)

Time-Date Sample Collected: 8/21/05-1225

Depth to Water at Time of Sample: 42.67 80% Recharge Confirmed: Yes

Duplicate Sample Number: ~~0~~

Professional Property Inspections, Inc.

GROUNDWATER SAMPLING FORM

Well ID: **MW-8** Date: 8/21/05

Job Name: Great Western Car Wash

Sampled By: _____
(Signature/initials)

Well Details

Total Depth of Well (ft.): 26.76 Purge Method: 2" Submersible Pump

Screened Interval (ft.): _____ Pump Intake Setting: Approx. 26' BTOC

Casing Diameter (in.): 4 Pump Rate: _____

Depth to Water (ft.): _____

Well Volumes to be Purged: 3

Purge Volume (gal.)= _____

Purge Volume Calculation = [[TD (ft.) – DTW (ft.)] x Casing Diameter (in.)^2 x No. of well volumes x 0.0408]

Water Parameter Measurements

Purge Start Time: _____ Purge End Time: _____ Elapsed Time: _____

Time	Gallons	pH	Temp. (^{0})	Conductivity ( )	Turbidity	Comments
	Well Dry					

Actual Purge Volume: _____ Sampling Method: Single-Use Bailer

Purge Water Disposal: 55 gallon Drum to be hauled offsite

Analysis/Sample Container: EPA 8260B/BTEX & Fuel Oxygenates; EPA 8015m/TPHg — 4 x 40 ml VOAs

(Use Charnock Sub-Basin Investigation Area LARWQCB Reporting Format)

Time-Date Sample Collected: _____

Depth to Water at Time of Sample: _____ 80% Recharge Confirmed: _____

Duplicate Sample Number: _____

Professional Property Inspections, Inc.

GROUNDWATER SAMPLING FORM

Well ID: **MW-9** Date: 8/21/05

Job Name: Great Western Car Wash

Sampled By: [signature]
(Signature/initials)

Well Details

Total Depth of Well (ft.): 56.31 Purge Method: 2" ~~Submersible Pump~~ PVC Bailer

Screened Interval (ft.): Pump Intake Setting: ~~Approx. 56' BTOC~~ N/A

Casing Diameter (in.): 2 Pump Rate:

Depth to Water (ft.): 46.80

Well Volumes to be Purged: 3

Purge Volume (gal.)= 8

Purge Volume Calculation = [[TD (ft.) – DTW (ft.)] x Casing Diameter (in.)^2 x No. of well volumes x 0.0408]

Water Parameter Measurements

Purge Start Time: 0935 Purge End Time: 0955 Elapsed Time: 20 min

Time	Gallons	pH	Temp. (°C)	Conductivity (mS)	Turbidity	Comments
0940	2	7.29	22.0	1.09	Cloudy	
0945	4	7.11	22.0	1.11	Clear	
0950	6	7.03	22.0	1.12	Clear	

Actual Purge Volume: 8 Sampling Method: Single-Use Bailer

Purge Water Disposal: 55 gallon Drum to be hauled offsite

Analysis/Sample Container: EPA 8260B/BTEX & Fuel Oxygenates; EPA 8015m/TPHg — 4 x 40 ml VOAs

(Use Charnock Sub-Basin Investigation Area LARWQCB Reporting Format)

Time-Date Sample Collected: 1000 - 8/21/05

Depth to Water at Time of Sample: 41.00 80% Recharge Confirmed: Yes

Duplicate Sample Number: 5

Professional Property Inspections, Inc.

GROUNDWATER SAMPLING FORM

Well ID: **MW-11** Date: 8/21/05

Job Name: Great Western Car Wash

Sampled By: [signature]
(Signature/initials)

Well Details

Total Depth of Well (ft.): 84.55 Purge Method: 2" Submersible Pump

Screened Interval (ft.): Pump Intake Setting: Approx. 45' BTOC

Casing Diameter (in.): 4 Pump Rate:

Depth to Water (ft.): 43.13

Well Volumes to be Purged: 1 to 3

Purge Volume (gal.)= 28

Purge Volume Calculation = [[TD (ft.) – DTW (ft.)] x Casing Diameter (in.)^2 x No. of well volumes x 0.0408]

Water Parameter Measurements

Purge Start Time: 1027 Purge End Time: 1045 Elapsed Time: 18 min

Time	Gallons	pH	Temp. (°C)	Conductivity (µS)	Turbidity	DTW	Comments
1036	20	7.38	22.0	1.72	Clear	43.50	
1040	23	7.42	22.0	1.50	Clear	43.50	
1045	30	7.42	22.0	1.65	Clear	43.50	

Actual Purge Volume: 30 Sampling Method: Single-Use Bailer

Purge Water Disposal: 55 gallon Drum to be hauled offsite

Analysis/Sample Container: EPA 8260B/BTEX & Fuel Oxygenates; EPA 8015m/TPHg — 4 x 40 ml VOAs

(Use Charnock Sub-Basin Investigation Area LARWQCB Reporting Format)

Time-Date Sample Collected: 1150 - 8/21/05

Depth to Water at Time of Sample: 43.50 80% Recharge Confirmed: Yes

Duplicate Sample Number: Ø

Professional Property Inspections, Inc.

GROUNDWATER SAMPLING FORM

Well ID: **MW-12A** Date: 8/21/05

Job Name: Great Western Car Wash

Sampled By: _____ (Signature/initials)

Well Details

Total Depth of Well (ft.): 83.11 Purge Method: 2" Submersible Pump

Screened Interval (ft.): _____ Pump Intake Setting: Approx. 55' BTOC

Casing Diameter (in.): 4 Pump Rate: _____

Depth to Water (ft.): 41.09

Well Volumes to be Purged: 1 ~~to 3~~

Purge Volume (gal.)= 27

Purge Volume Calculation = [[TD (ft.) – DTW (ft.)] x Casing Diameter (in.)^2 x No. of well volumes x 0.0408]

Water Parameter Measurements

Purge Start Time: 0925 Purge End Time: 0945 Elapsed Time: 20min

Time	Gallons	pH	Temp. (°C)	Conductivity (mS)	Turbidity	DTW	Comments
0935	10	7.42	22.0	1.38	Clear	41.19	
0940	15	7.41	22.1	1.39	Clear	41.19	
0943	18	7.40	22.0	1.40	Clear	41.19	

Actual Purge Volume: 30 Sampling Method: Single-Use Bailer

Purge Water Disposal: 55 gallon Drum to be hauled offsite

Analysis/Sample Container: EPA 8260B/BTEX & Fuel Oxygenates; EPA 8015m/TPHg — 4 x 40 ml VOAs

(Use Charnock Sub-Basin Investigation Area LARWQCB Reporting Format)

Time-Date Sample Collected: 0950 ~ 8/21/05

Depth to Water at Time of Sample: 41.19 80% Recharge Confirmed: Yes

Duplicate Sample Number: ~~0~~

Professional Property Inspections, Inc.

GROUNDWATER SAMPLING FORM

Well ID: MW-13 Date:_____

Job Name: Great Western Car Wash

Sampled By: _____
(Signature/initials)

Well Details

Total Depth of Well (ft.): _____ Purge Method: 2" Submersible Pump

Screened Interval (ft.): _____ Pump Intake Setting: _____

Casing Diameter (in.): 4" Pump Rate: _____

Depth to Water (ft.): _____

Well Volumes to be Purged: 3

Purge Volume (gal.)= _____

Purge Volume Calculation = **[[TD (ft.) – DTW (ft.)] x Casing Diameter (in.)^2 x No. of well volumes x 0.0408]**

Water Parameter Measurements

Purge Start Time: _____ Purge End Time: _____ Elapsed Time: _____

Time	Gallons	pH	Temp. (^{0}F)	Conductivity (umohs/cm)	Turbidity	Comments
	* Not Accessible *					
SAMPLE						

Actual Purge Volume: _____ Sampling Method: Single-Use Bailer

Purge Water Disposal: 55 gallon Drum to be hauled offsite

Analysis/Sample Container: EPA 8260B-*BTEX & Fuel Oxygenates*, EPA 8015m-*TPHg* /4 x 40 ml VOA Vial

Time-Date Sample Collected: _____

Depth to Water at Time of Sample: _____ 80% Recharge Confirmed: _____

Duplicate Sample Number: _____

Professional Property Inspections, Inc.

GROUNDWATER SAMPLING FORM

Well ID: **MW-14** Date: 8/21/05

Job Name: Great Western Car Wash

Sampled By: [signature]
(Signature/initials)

Well Details

Total Depth of Well (ft.): 84.02 Purge Method: 2" Submersible Pump

Screened Interval (ft.): Pump Intake Setting: Approx. 45' BTOC

Casing Diameter (in.): 4 Pump Rate:

Depth to Water (ft.): 43.43

Well Volumes to be Purged: 1 ~~to 3~~

Purge Volume (gal.)=

Purge Volume Calculation = [[TD (ft.) – DTW (ft.)] x Casing Diameter (in.)^2 x No. of well volumes x 0.0408]

Water Parameter Measurements

Purge Start Time: 0815 Purge End Time: 0835 Elapsed Time: 20 min

Time	Gallons	pH	Temp. (°C)	Conductivity (mS)	Turbidity	DTW	Comments
0825	20	7.17	22.0	1.11	Clear	43.52	Strong Gasoline Odor
0830	25	7.19	22.0	1.10	Clear	43.52	
0835	30	7.15	22.0	1.12	Clear	43.52	

Actual Purge Volume: 30 Sampling Method: Single-Use Bailer

Purge Water Disposal: 55 gallon Drum to be hauled offsite

Analysis/Sample Container: EPA 8260B/BTEX & Fuel Oxygenates; EPA 8015m/TPHg - 4 x 40 ml VOAs

(Use Charnock Sub-Basin Investigation Area LARWQCB Reporting Format)

Time-Date Sample Collected: 0840 - 8/21/05

Depth to Water at Time of Sample: 43.56 80% Recharge Confirmed: Yes

Duplicate Sample Number: MW-15

Centrum Analytical Laboratories, Inc.
Certified Hazardous Waste Testing Mobile & In House Laboratories

CALIFORNIA REGIONAL WATER QUALITY CONTROL BOARD
LOS ANGELES REGION

LABORATORY REPORT FORM (COVER PAGE 1)

Laboratory Name:	Centrum Analytical Laboratories, Inc.
Address:	1401 Research Park Drive, Suite 100, Riverside, CA 92507
Telephone/Fax:	(951) 779-0310/(951) 779-0344
ELAP Certification No./ Expiration Date:	2419 / May 31, 2006
Authorized Signature Name, Title: (print)	Tom Wilson, Laboratory Director
Signature, Date:	Tom Wilson, 8/24/05
Client Name:	PPI, Inc
Project Name/No:	Car Wash
Date(s) Sampled: (from - to)	08/21/05
Date(s) Received: (from - to)	08/23/05
Date(s) Reported: (from - to)	08/25/05
Chain of Custody received:	Yes X No ____
Comments	

(RWQCB Lab Form: Ver 6/00)

Centrum
Analytical
Laboratories, Inc.

CALIFORNIA REGIONAL WATER QUALITY CONTROL BOARD
LOS ANGELES REGION

LABORATORY REPORT FORM (COVER PAGE 2)

Organic Analyses	# of Samples	# of Samples Subcontracted
EPA 8260B	9	0
LUFT TPH Gasoline	9	0

Sample Condition: Intact

Inorganic Analyses	# of Samples	# of Samples Subcontracted

Sample Condition:

Microbiological Analyses	# of Samples	# of Samples Subcontracted

Sample Condition:

Other Types of Analyses	# of Samples	# of Samples Subcontracted

Sample Condition:

(RWQCB Lab Form: Ver 6/00)

Centrum Analytical Laboratories, Inc.

Project No: Car Wash

(RWQCB labForm 10A; Ver6/00)

ANALYTICAL RESULT FOR ORGANICS

Method: 8260B

REPORTING UNIT: µg/L

		DATE ANALYZED	08/24/05	08/24/05	08/24/05	08/24/05	08/24/05
		DATE EXTRACTED	NA	NA	NA	NA	NA
		LAB SAMPLE I.D.	Method Blank	26759-01	26759-02	26759-03	26759-04
		CLIENT SAMPLE I.D.	NA	MW-5	MW-7	MW-9	MW-11
		EXTRACTION SOLVENT	NA	NA	NA	NA	NA
		EXTRACTION METHOD	EPA 5030B	EPA 5030B	EPA 5030B	EPA 5030B	EPA 5030B
		DILUTION FACTOR	1	1	1	1	1
COMPOUND	**MDL**	**CRDL**					
Gasoline	50	100	ND	**260**	ND	ND	ND
SURROGATE	**SPK CONC**	**ACP%**	**%RC**	**%RC**	**%RC**	**%RC**	**%RC**
Dibromofluoromethane	50	70-130	103	102	102	102	102
Toluene-d8	50	70-130	95	95	96	95	97
Bromofluorobenzene	50	70-130	104	102	100	100	110

*J Flagged results between the MDL and CRDL are estimated values.

Centrum Analytical Laboratories, Inc.

Project No: Car Wash

(RWQCB labForm 10A; Ver6/00)

ANALYTICAL RESULT FOR ORGANICS

Method: 8260B

REPORTING UNIT: µg/L

		DATE ANALYZED	08/24/05	08/24/05	08/24/05	08/24/05	08/24/05
		DATE EXTRACTED	NA	NA	NA	NA	NA
		LAB SAMPLE I.D.	26759-05	26759-06	26759-07	26759-08	26759-09
		CLIENT SAMPLE I.D.	MW-12A	MW-14	MW-15	EB-1	TB-1
		EXTRACTION SOLVENT	NA	NA	NA	NA	NA
		EXTRACTION METHOD	EPA 5030B	EPA 5030B	EPA 5030B	EPA 5030B	EPA 5030B
		DILUTION FACTOR	1	1	1	1	1
COMPOUND	**MDL**	**CRDL**					
Gasoline	50	100	ND	**1,800**	**2,000**	ND	ND
SURROGATE	**SPK CONC**	**ACP%**	**%RC**	**%RC**	**%RC**	**%RC**	**%RC**
Dibromofluoromethane	50	70-130	101	101	100	100	100
Toluene-d8	50	70-130	94	95	95	96	95
Bromofluorobenzene	50	70-130	104	105	102	100	102

*J Flagged results between the MDL and CRDL are estimated values.

Centrum Analytical Laboratories, Inc.

Project No: Car Wash (RWQCB labForm 10A; Ver6/00)

QA/QC REPORT (Continued)

II. Matrix Spike (MS)/Matrix Spike Duplicate (MSD)

DATE PERFORMED: 08/24/05 ANALYTICAL METHOD: GCMS

BATCH #: MS2TPHGW876

LAB SAMPLE I.D.: Laboratory Control Sample REPORTING UNITS: mg/L

ANALYTE	SAMPLE RESULT	SPK CONC	MS	% MS	SPIKE CONC (DUP)	MSD	% MSD	RPD	MS/MSD LIMIT	RPD Limit
Gasoline	0.0	2.0	1.61	81%	2.0	1.98	99%	20.6%	70-130	25

III. Laboratory Quality Control Check Sample (LCS)

DATE PERFORMED: 08/24/05 ANALYTICAL METHOD: GCMS

STANDARD SUPPLY SOURCE: SHELL DATE OF SOURCE: 05/11/05

INSTRUMENT I.D.: GCMS2 LOT NUMBER: VB-34-02

LAB LCS I.D.: Laboratory Control Sample REPORTING UNITS: mg/L

ANALYTE	SPIKE CONC	RESULT	% RECOVERY	ACP % REC LIMIT
Gasoline	2.0	1.61	81%	70-130

Centrum Analytical Laboratories, Inc.

Project No: Car Wash

(RWQCB labFrom 10A; Ver6/00)

ANALYTICAL RESULT FOR ORGANICS

Method: 8260B

REPORTING UNIT: µg/L

		DATE ANALYZED	08/24/05	08/24/05	08/24/05	08/24/05	08/24/05
		DATE EXTRACTED	NA	NA	NA	NA	NA
		LAB SAMPLE I.D.	Method Blank	26759-01	26759-02	26759-03	26759-04
		CLIENT SAMPLE I.D.	NA	MW-5	MW-7	MW-9	MW-11
		EXTRACTION SOLVENT	NA	NA	NA	NA	NA
		EXTRACTION METHOD	EPA 5030B	EPA 5030B	EPA 5030B	EPA 5030B	EPA 5030B
		DILUTION FACTOR	1	1	1	1	1
COMPOUND	**MDL**	**CRDL**					
tert-Amyl Methyl Ether (TAME)	2.0	5.0	ND	ND	ND	ND	ND
Benzene	0.5	0.5	ND	ND	ND	ND	ND
tert-Butanol (TBA)	10	10	ND	ND	ND	ND	ND
Diisopropyl Ether (DIPE)	2.0	5.0	ND	ND	ND	ND	ND
Ethylbenzene	0.5	0.5	ND	ND	ND	ND	ND
Ethyl tert-Butyl Ether (EtBE)	2.0	5.0	ND	ND	ND	ND	ND
Methyl-tert-butyl ether (MtBE)	1.0	1.0	ND	ND	ND	ND	ND
Toluene	0.5	0.5	ND	ND	ND	ND	ND
Xylenes, m-,p-	1.0	1.0	ND	ND	ND	ND	ND
Xylene, o-	0.5	0.5	ND	ND	ND	ND	ND
SURROGATE	**SPK CONC**	**ACP%**	**%RC**	**%RC**	**%RC**	**%RC**	**%RC**
Dibromofluoromethane	50	70-130	103	102	102	102	102
Toluene-d8	50	70-130	95	95	96	95	97
Bromofluorobenzene	50	70-130	104	102	100	100	110

*J Flagged results between the MDL and CRDL are estimated values.

Centrum Analytical Laboratories, Inc.

Project No: Car Wash

(RWQCB labFrom 10A; Ver6/00)

ANALYTICAL RESULT FOR ORGANICS

Method: 8260B

REPORTING UNIT: µg/L

		DATE ANALYZED	08/24/05	08/24/05	08/24/05	08/24/05	08/24/05
		DATE EXTRACTED	NA	NA	NA	NA	NA
		LAB SAMPLE I.D.	26759-05	26759-06	26759-07	26759-08	26759-09
		CLIENT SAMPLE I.D.	MW-12A	MW-14	MW-15	EB-1	TB-1
		EXTRACTION SOLVENT	NA	NA	NA	NA	NA
		EXTRACTION METHOD	EPA 5030B	EPA 5030B	EPA 5030B	EPA 5030B	EPA 5030B
		DILUTION FACTOR	1	1	1	1	1
COMPOUND	**MDL**	**CRDL**					
tert-Amyl Methyl Ether (TAME)	2.0	5.0	ND	ND	ND	ND	ND
Benzene	0.5	0.5	ND	**2.6**	**3.0**	ND	ND
tert-Butanol (TBA)	10	10	ND	ND	ND	ND	ND
Diisopropyl Ether (DIPE)	2.0	5.0	ND	ND	ND	ND	ND
Ethylbenzene	0.5	0.5	ND	**43**	**47**	ND	ND
Ethyl tert-Butyl Ether (EtBE)	2.0	5.0	ND	ND	ND	ND	ND
Methyl-tert-butyl ether (MtBE)	1.0	1.0	ND	ND	ND	ND	ND
Toluene	0.5	0.5	ND	**0.5**	**0.5**	ND	ND
Xylenes, m-,p-	1.0	1.0	ND	**16**	**18**	ND	ND
Xylene, o-	0.5	0.5	ND	**4.5**	**5.0**	ND	ND
SURROGATE	**SPK CONC**	**ACP%**	**%RC**	**%RC**	**%RC**	**%RC**	**%RC**
Dibromofluoromethane	50	70-130	101	101	100	100	100
Toluene-d8	50	70-130	94	95	95	96	95
Bromofluorobenzene	50	70-130	104	105	102	100	102

*J Flagged results between the MDL and CRDL are estimated values.

Centrum Analytical Laboratories, Inc.

Project No: Car Wash (RWQCB labForm 10A; Ver6/00)

QA/QC REPORT (Continued)

II. Matrix Spike (MS)/Matrix Spike Duplicate (MSD)

DATE PERFORMED: 08/24/05 ANALYTICAL METHOD: EPA 8260

BATCH #: MS28260W876

LAB SAMPLE I.D.: Laboratory Control Sample REPORTING UNITS: µg/L

ANALYTE	SAMPLE RESULT	SPK CONC	MS	% MS	SPIKE CONC (DUP)	MSD	% MSD	RPD	MS/MSD LIMIT	RPD Limit
1,1-Dichloroethylene	0.0	50	48.21	96%	50	39.70	79%	19.4%	70-130	25
Benzene	0.0	50	47.14	94%	50	52.12	104%	10.0%	70-130	25
Trichloroethene	0.0	50	48.44	97%	50	52.76	106%	8.5%	70-130	25
Toluene	0.0	50	46.23	92%	50	54.98	110%	17.3%	70-130	25
Chlorobenzene	0.0	50	47.37	95%	50	53.67	107%	12.5%	70-130	25

III. Laboratory Quality Control Check Sample (LCS)

DATE PERFORMED: 08/24/05 ANALYTICAL METHOD: EPA 8260

STANDARD SUPPLY SOURCE: Centrum Analytical Laboratories DATE OF SOURCE: 07/28/05

INSTRUMENT I.D.: GCMS2 LOT NUMBER: VB-45-02

LAB LCS I.D.: Laboratory Control Sample REPORTING UNITS: µg/L

ANALYTE	SPIKE CONC	RESULT	% RECOVERY	ACP % REC LIMIT
1,1-Dichloroethylene	50	48.21	96%	70-130
Benzene	50	47.14	94%	70-130
Trichloroethene	50	48.44	97%	70-130
Toluene	50	46.23	92%	70-130
Chlorobenzene	50	47.37	95%	70-130

Centrum Analytical Laboratories, Inc.
1401 Research Park Drive, Suite 100
Riverside, CA 92507
Voice: 909.779.0310 • 800.798.9336
Fax: 909.779.0344

3299 Hill Street, Suite 305
Signal Hill, CA 90755
Voice: 562.498.7005
Fax: 562.498.8617

www.centrum-labs.com lab@centrum-labs.com

Chain of Custody Record

Centrum Job # 26759

Project No:

Project Name: Car Wash

Project Manager: Diane Henry

Phone: 949 2804202 Fax:

Client Name: PPI, Inc. (Report and Billing)

Address: (Report and Billing)

Please Circle Analyses Requested

Centrum ID (Lab use only)	Sample ID (As it should appear on report)	Date sampled	Time sampled	Sample matrix	Site location	Containers: # and type	LUFT Diesel, or EPA 8015B DRO	LUFT Gas, or EPA 8015B GRO	Fuel ID (TVH, TEH), Carbon Chain (specify ranges)	8021B: BTEX/MtBE Only		VOCs: 8260B, or 624	VOCs: BTEX/Oxygenates Only	SVOCs: 8270C, or 625	8081A/8082: Pesticides, or PCBs, or Pest/PCB		Metals: Title 22 (CAM), or RCRA, or PP	Metals: TCLP, STLC	pH, TDS, TSS	418.1 (TRPH), or 413.2, or 1664		Remarks/Special Instructions
1	MW-5	8/21/05	1140	Water		4x40ml VOAs		X					X									*Use Charnock
2	MW-7		1225					X					X									Sub-Basin
3	MW-9		1000					X					X									Reporting Format*
4	MW-11		1150					X					X									
5	MW-12A		0950					X					X									
6	MW-14		0840					X					X									
7	MW-15		0800					X					X									
8	EB-1		1235			1x40ml VOA		X					X									
9	TB-1		1240					X					X									

Turn-Around Time
- ☐ 24 Hr. RUSH*
- ☐ 48 Hr. RUSH*
- ☒ Normal TAT
- ☐ Other _____

*Requires PRIOR approval, additional charges apply

Requested due date: _____

	Date:	Time:
1) Relinquished by: (Sampler's Signature)	8/21/05	1015
2) Received by:	8/21/05	1015
3) Relinquished by:	8/21/05	1230
4) Received by:		
5) Relinquished by:		
6) Received for Laboratory by:	8/23	1230

The delivery of samples and the signature on this chain of custody form constitutes authorization to perform the analyses specified above under the Terms and Conditions set forth on the back hereof.

To be completed by Laboratory personnel:
- Samples chilled? ☒ Yes ☐ No ☐ From Field
- Custody seals? ☐ Yes ☒ No
- All sample containers intact? ☒ Yes ☐ No
- ☒ Courier ☐ UPS/Fed Ex ☐ Hand carried

Sample Disposal
- ☐ Client will pick up
- ☐ Return to client
- ☒ Lab disposal

Additional Report Formats:
- ☒ LARWQCB ☐ EDF (Geotracker)
- ☐ EDD (GISKEY) ☐ EDD (Other)*

Sample Locator No.: VOA

Laboratory Notes: