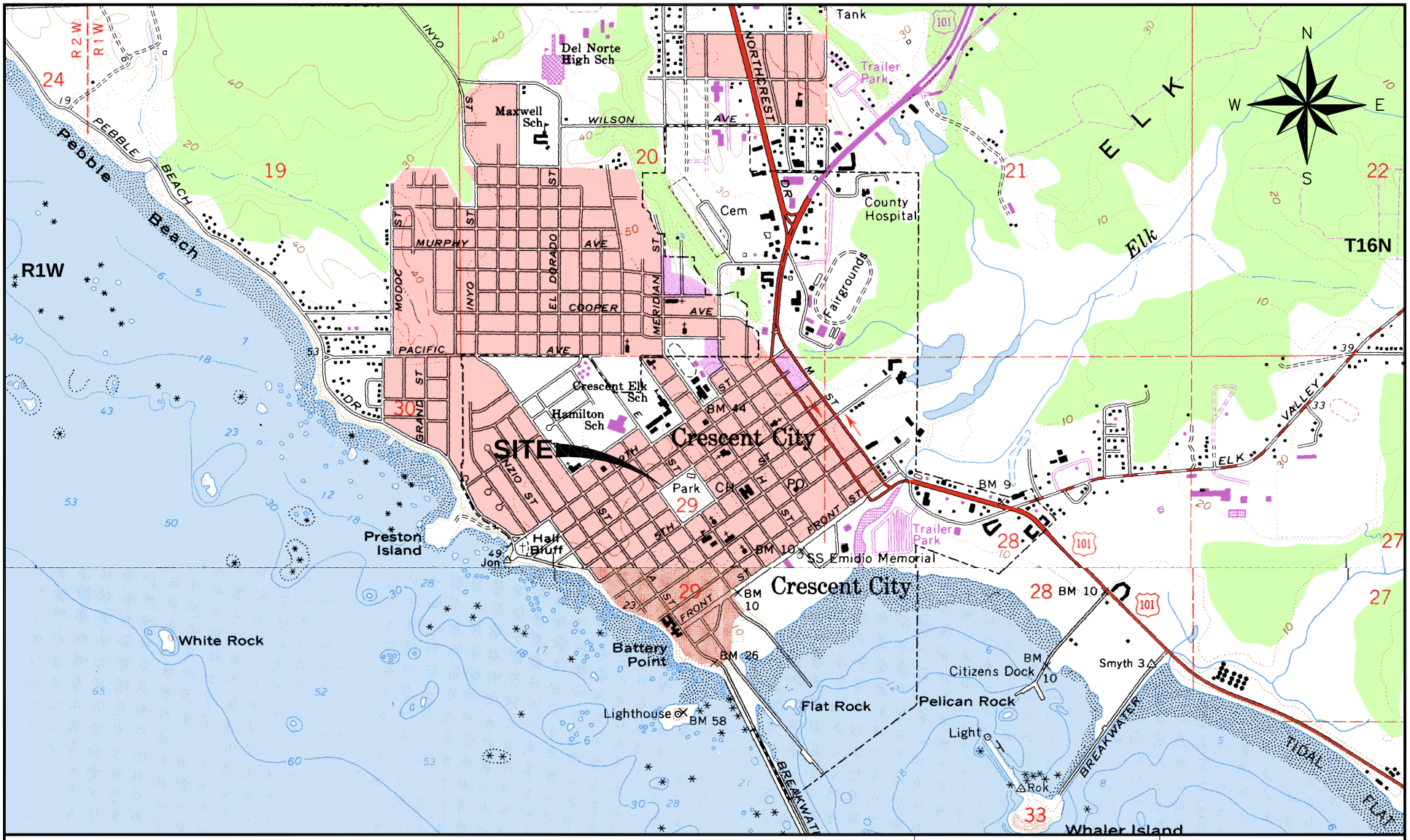

SITE–LOCATION MAP

MAP ADAPTED FROM USGS 7.5–MINUTE TOPOGRAPHIC QUADS,
CRESCENT CITY AND SISTER ROCKS, CALIF., 1966

LAWRENCE & ASSOCIATES
2001 MARKET STREET, RM. 523
REDDING, CA 96001

PHONE (530) 244–9703
FAX (530) 244–5021

SCALE:	1"=2,000'
DATE:	6/22/2005
JOB NO:	003003.00

CLIENT:	PROJECT:	DRAWN BY:	FIGURE 1
MR. LOWELL SYRSTAD	OLD DAIRY PLANT, CRESCENT CITY	J. HOLDEN	

P:\P\SYRSTAD\SITE–loc.dwg J.L.H. 6/22/2005

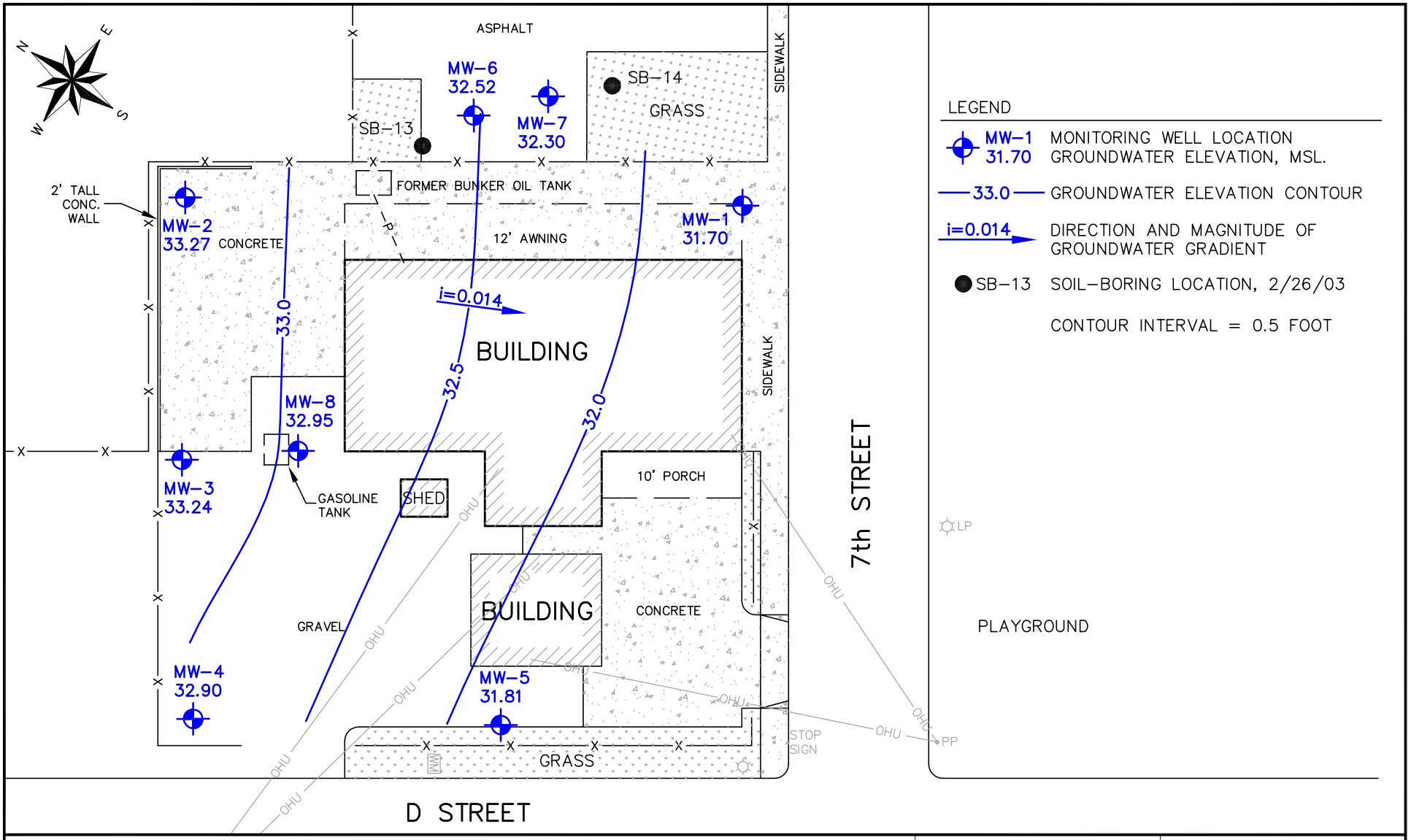

GROUNDWATER ELEVATION MAP
JUNE 15, 2005

LAWRENCE & ASSOCIATES
2001 MARKET STREET, RM. 523
REDDING, CA 96001
PHONE (530) 244-9703
FAX (530) 244-5021

SCALE:	1"=30'
DATE:	6/22/2005
JOB NO:	003003.00

CLIENT:	PROJECT:	DRAWN BY:	FIGURE 2
MR. LOWELL SYRSTAD	OLD DAIRY PLANT – GROUNDWATER MONITORING	J. HOLDEN	

P:\P\SYRSTAD\GW-JUN05.dwg J.L.H. 6/22/2005

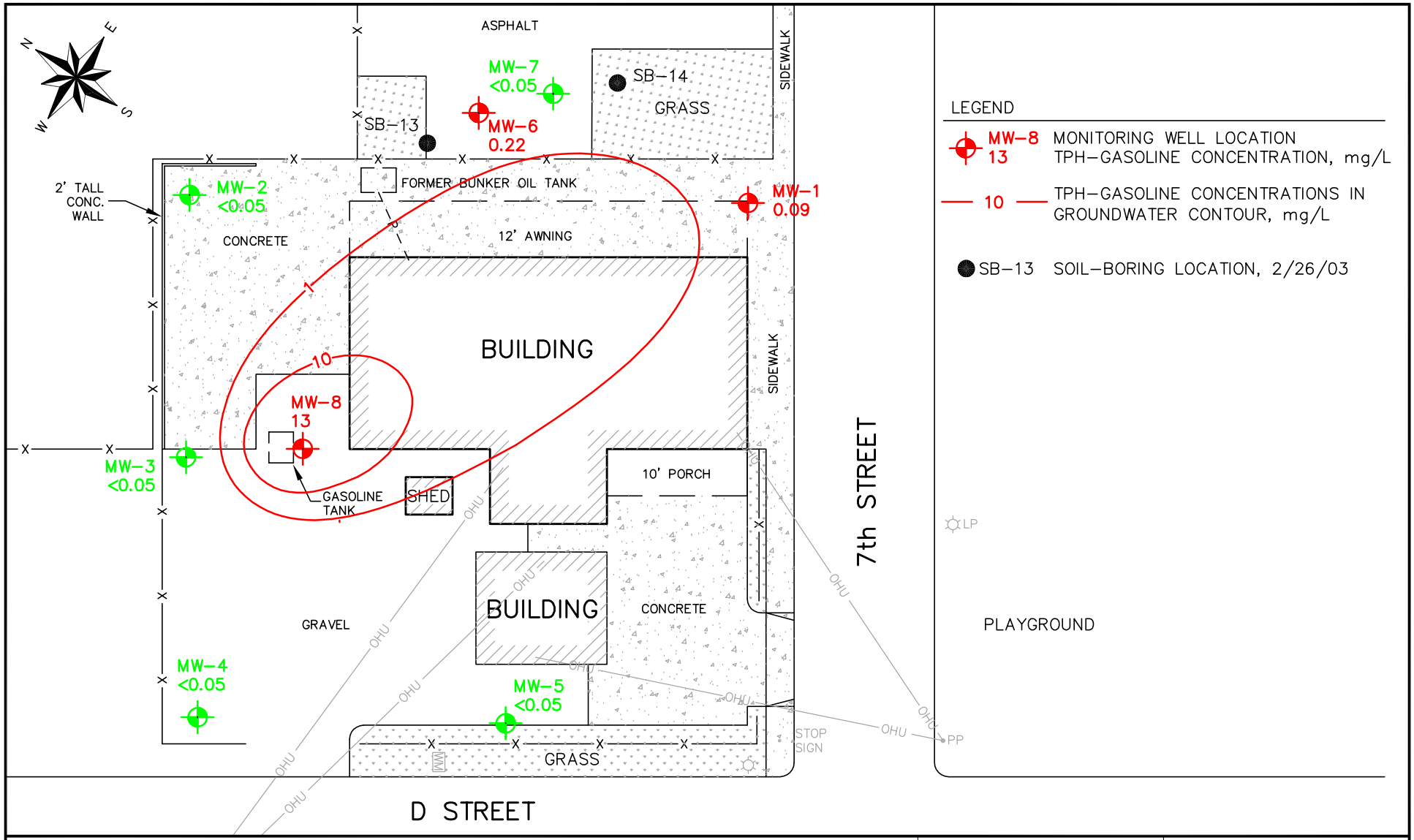

TPH-GASOLINE CONCENTRATIONS IN GROUNDWATER
JUNE 15, 2005

LAWRENCE & ASSOCIATES
2001 MARKET STREET, RM. 523
REDDING, CA 96001
PHONE (530) 244-9703
FAX (530) 244-5021

SCALE:	1"=30'
DATE:	6/24/2005
JOB NO:	003003.00

CLIENT:	PROJECT:	DRAWN BY:	FIGURE 3
MR. LOWELL SYRSTAD	OLD DAIRY PLANT - GROUNDWATER MONITORING	J. HOLDEN	

P:\P\SYRSTAD\GAS-JUN05.dwg J.L.H. 6/24/2005